

PROPOSED HAZARD PAVING

PROPOSED HAZARD PAVING

EXISTING BRIDLE WAY TO REMAIN

PROPOSED PEDESTRIAN REFUGE ISLAND

PROPOSED CARRIAGEWAY WIDENING

PROPOSED FOOTWAY WIDENED TO 3.0m  
DESIGNATED SHARED USE CYCLE TRACK

PROPOSED TIMBER FENCE

PROPOSED FEATURES	
KERB	HAZARD PAVING
EDGING KERB	FOOTWAY WIDENING
SIGN & POST	BLOCK PAVING
GUARDRAIL	ANTI SKID SURFACE
BOLLARD	TRAFFIC SIGNALS
TACTILE PAVING	

**Havering**  
STREETCARE CULTURE & COMMUNITY  
 TRAFFIC & ENGINEERING  
 10th FLOOR MERCURY HOUSE  
 MERCURY GARDENS, ROMFORD, RM1 3DW  
 TELEPHONE No: 01708 434343  
 FAX No: 01708 433721  
 E-MAIL: streetcare@havering.gov.uk

**JOB TITLE**  
 SUSTRANS CONNECT 2  
 PHASE 2 & 3

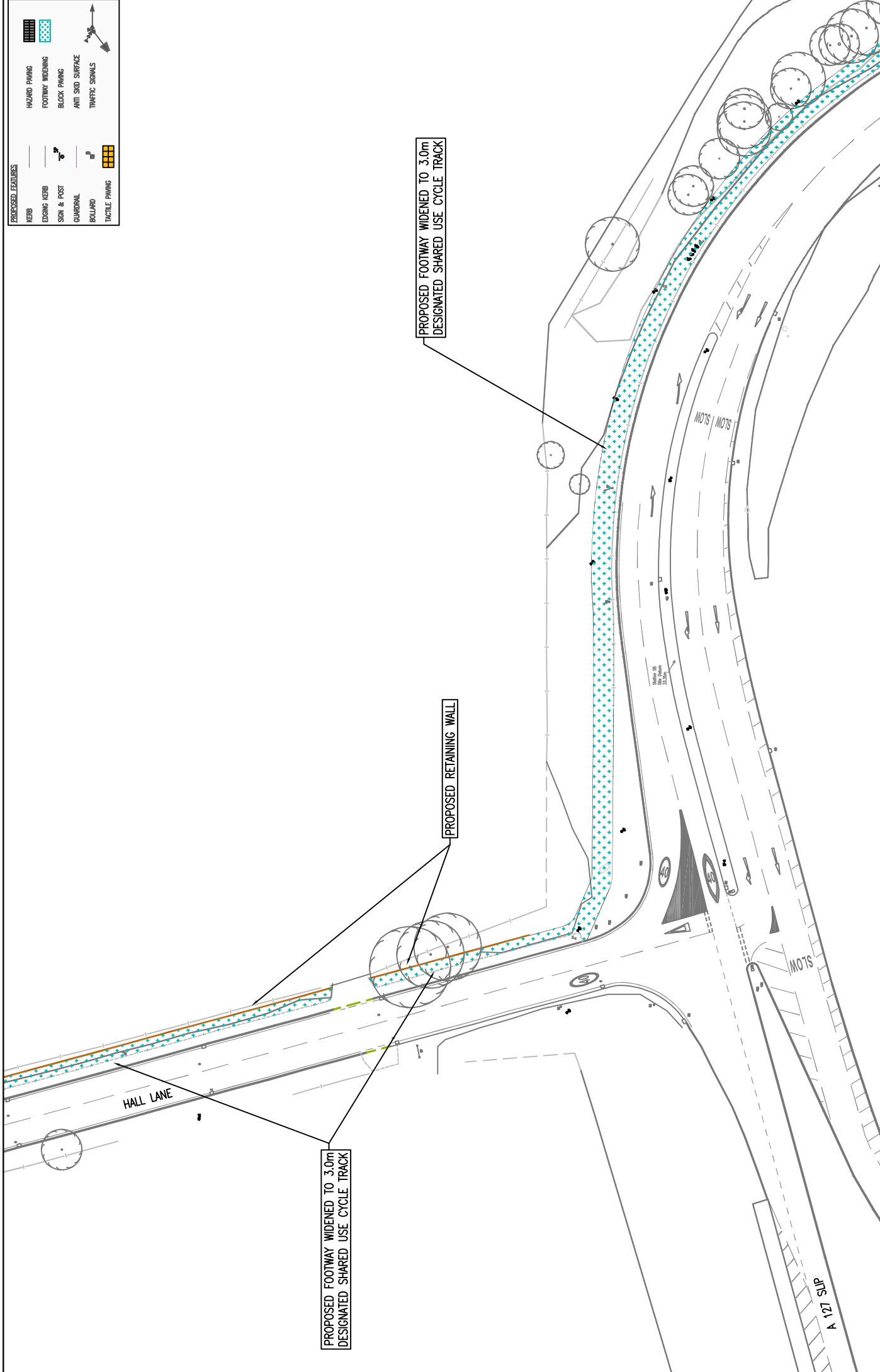
**DRAWING TITLE**  
 HALL LANE PROPOSAL  
 DRAWING 1 OF 25

PURPOSE	CONSULTATION	APPROVED BY	REVISION	AMENDMENT	DATE
DRAWN BY RP	CHECKED BY MLP	APPROVED BY MLP			
SCALE (AT A3 SIZE) N.T.S	DATE 19.12.11	<input checked="" type="checkbox"/> DRAFT <input checked="" type="checkbox"/> ISSUE			
ACAD REF:	DRAWING No QK042-OI-101	REVISION A			
Sheet Size: A3 (420x297)					

**©COPYRIGHT**  
 This drawing belongs to StreetCare Culture & Community, Traffic & Engineering Section. Neither the whole nor any part thereof may be reproduced without prior written permission.

Based upon Ordnance Survey Mapping with the permission of the Controller of Her Majesty's Stationery Office © Crown copyright. Unauthorised reproduction infringes Crown copyright and may lead to prosecution or civil proceedings. London Borough of Havering 100024327

PROPOSED FEATURES	
KERB	HAZARD PAVING
EDGING KERB	FOOTWAY WIDENING
SIGN & POST	BLOCK PAVING
GUARDRAIL	ANTI SKID SURFACE
BOLLARD	TRAFFIC SIGNALS
TACTILE PAVING	



PROPOSED FOOTWAY WIDENED TO 3.0m  
DESIGNATED SHARED USE CYCLE TRACK

PROPOSED FOOTWAY WIDENED TO 3.0m  
DESIGNATED SHARED USE CYCLE TRACK

PROPOSED RETAINING WALL

HALL LANE

A 121 SLIP

<b>Havering</b> STREETCARE CULTURE & COMMUNITY CONSULTING ENGINEERS MERCURY GARDENS, BOWFORD, RM1 3DW TELEPHONE No: 01708 624243 FAX No: 01708 437271 E-MAIL: shaw@havering.co.uk	<b>JOB TITLE</b> SUSTRANS CONNECT 2 PHASE 2 & 3	<b>DRAWN BY</b> RP	<b>CHECKED BY</b> MIP	<b>APPROVED BY</b> MIP	<b>DATE</b> 19.12.11	<b>SCALE</b> 1:1	<b>PURPOSE</b> CONSULTATION	<b>DWG No.</b> CK042-01-102	<b>REVISION</b> AMENDMENT	<b>DATE</b>
	<b>DRAWING TITLE</b> HALL LANE PROPOSAL DRAWING 2 OF 25	<b>REVISION</b> AMENDMENT	<b>DATE</b>							

©COPYRIGHT  
 Havering Engineering Solutions, London, Essex & Cornwall, Traffic & Engineering Solutions, Havering has made no part thereof may be reproduced without prior written permission.  
 Based upon Ordnance Survey Mapping with the permission of the Controller of Her Majesty's Stationery Office © Crown copyright. All rights reserved. No part of this drawing may be reproduced without the prior written permission of Havering Engineering Solutions.

PROPOSED FEATURES	
KERB	—
EDGING KERB	—
SIGN & POST	⊕
GUARDRAIL	—
BOLLARD	⊕
TACTILE PAVING	■
HAZARD PAVING	■
FOOTWAY WIDENING	■
BLOCK PAVING	■
ANTI SKID SURFACE	■
TRAFFIC SIGNALS	⊕

SOUTHEND ARTERIAL ROAD

PROPOSED FOOTWAY WIDENED TO 3.0m  
DESIGNATED SHARED USE CYCLE TRACK

PROPOSED 2.0m WIDE PEDESTRIAN/CYCLIST REFUGE ISLAND

HALL LANE

A 127 SLIP

A 127 SLIP

PROPOSED FOOTWAY WIDENED TO 3.0m  
DESIGNATED SHARED USE CYCLE TRACK

**Havering**  
LONDON BOROUGH  
STREETCARE CULTURE & COMMUNITY  
TRAFFIC & ENGINEERING  
10th FLOOR MERCURY HOUSE  
MERCURY GARDENS, ROMFORD, RM1 3DW  
TELEPHONE No: 01708 434343  
FAX No: 01708 433721  
E-MAIL: streetcare@havering.gov.uk

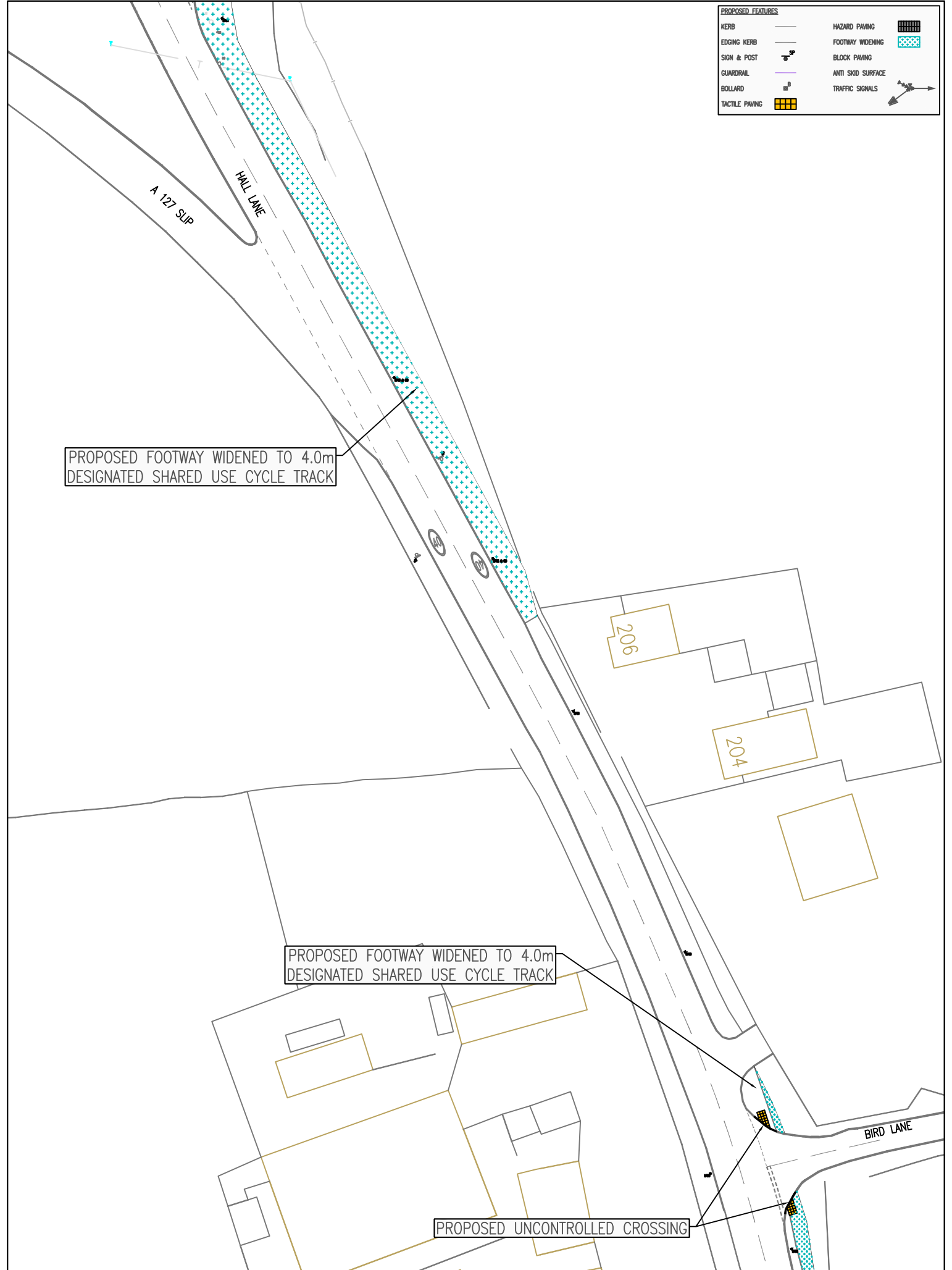
**JOB TITLE**  
Sustrans Connect 2  
Phase 2 & 3  
**DRAWING TITLE**  
Hall Lane Proposal  
Drawing 3 of 25

PURPOSE		CONSULTATION	
DRAWN BY RP	CHECKED BY MLP	APPROVED BY MLP	
SCALE (AT A3 SIZE) N.T.S	DATE 19.12.11	<input checked="" type="checkbox"/> DRAFT	<input type="checkbox"/> ISSUE
ACAD REF:	DRAWING No QK042-OI-103	REVISION A	
Sheet Size: A3 (420x297)		REVISION	AMENDMENT

REVISION	AMENDMENT	DATE

**©COPYRIGHT**  
This drawing belongs to StreetCare Culture & Community, Traffic & Engineering Section. Neither the whole nor any part thereof may be reproduced without prior written permission.  
Based upon Ordnance Survey Mapping with the permission of the Controller of Her Majesty's Stationery Office © Crown copyright. Unauthorised reproduction infringes Crown copyright and may lead to prosecution or civil proceedings. London Borough of Havering 100024327

PROPOSED FEATURES	
KERB	—
EDGING KERB	—
SIGN & POST	
GUARDRAIL	—
BOLLARD	
TACTILE PAVING	
HAZARD PAVING	
FOOTWAY WIDENING	
BLOCK PAVING	
ANTI SKID SURFACE	
TRAFFIC SIGNALS	



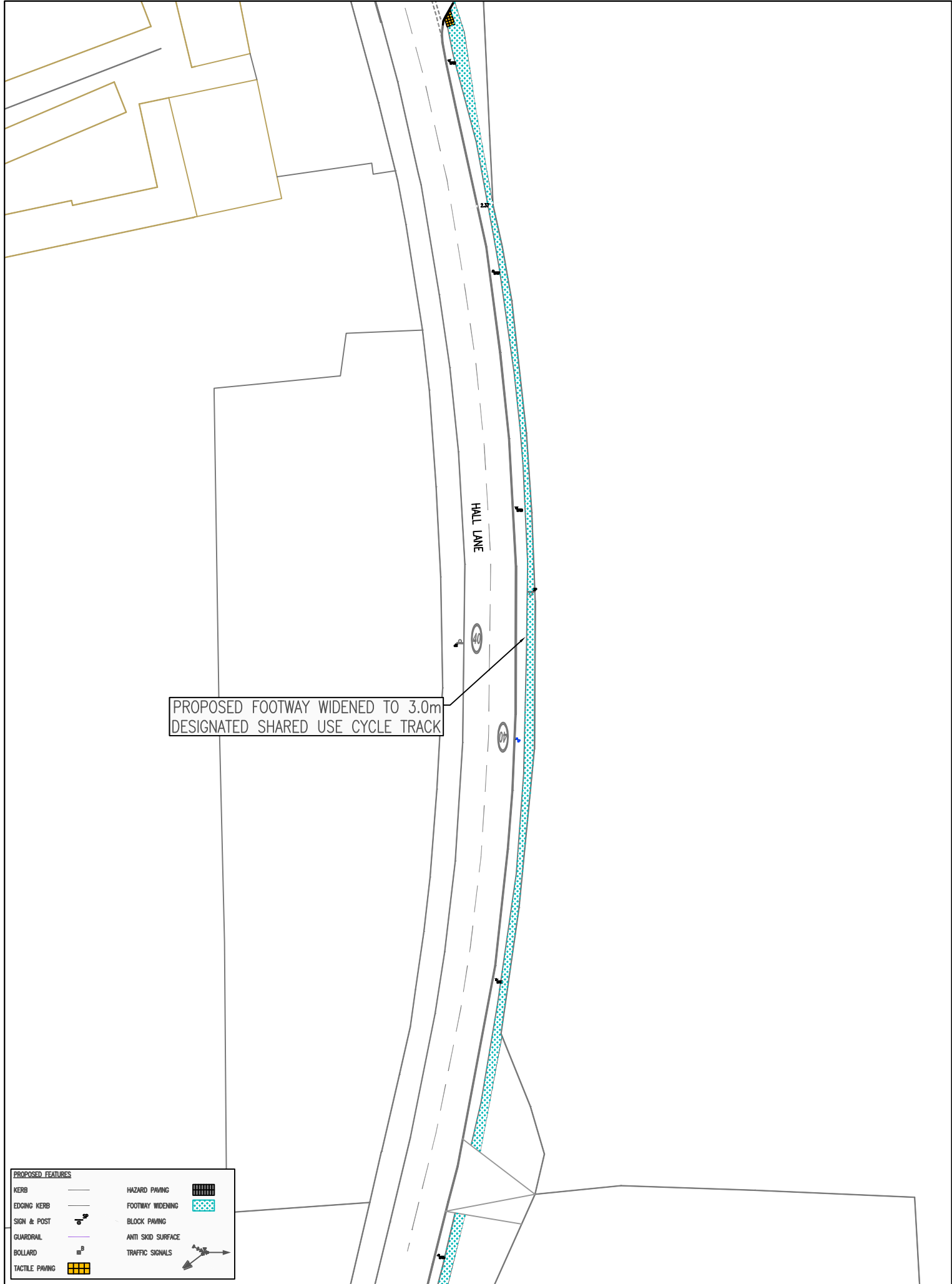
PROPOSED FOOTWAY WIDENED TO 4.0m  
DESIGNATED SHARED USE CYCLE TRACK

PROPOSED FOOTWAY WIDENED TO 4.0m  
DESIGNATED SHARED USE CYCLE TRACK

PROPOSED UNCONTROLLED CROSSING

PURPOSE		CONSULTATION	
DRAWN BY RP	CHECKED BY MLP	APPROVED BY MLP	
SCALE (AT A3 SIZE) N.T.S	DATE 19.12.11	<input checked="" type="checkbox"/> DRAFT	<input type="checkbox"/> ISSUE
ACAD REF:	DRAWING No QK042-01-104	REVISION A	
Sheet Size: A3 (420x297)		REVISION	AMENDMENT

REVISION	AMENDMENT	DATE



PROPOSED FOOTWAY WIDENED TO 3.0m  
DESIGNATED SHARED USE CYCLE TRACK

PROPOSED FEATURES	
KERB	HAZARD PAVING
EDGING KERB	FOOTWAY WIDENING
SIGN & POST	BLOCK PAVING
GUARDRAIL	ANTI SKID SURFACE
BOLLARD	TRAFFIC SIGNALS
TACTILE PAVING	

PURPOSE	CONSULTATION
DRAWN BY RP	CHECKED BY MLP
SCALE (AT A3 SIZE) N.T.S	DATE 19.12.11
ACAD REF:	DRAWING No QK042-OI-105
Sheet Size: A3 (420x297)	REVISION A

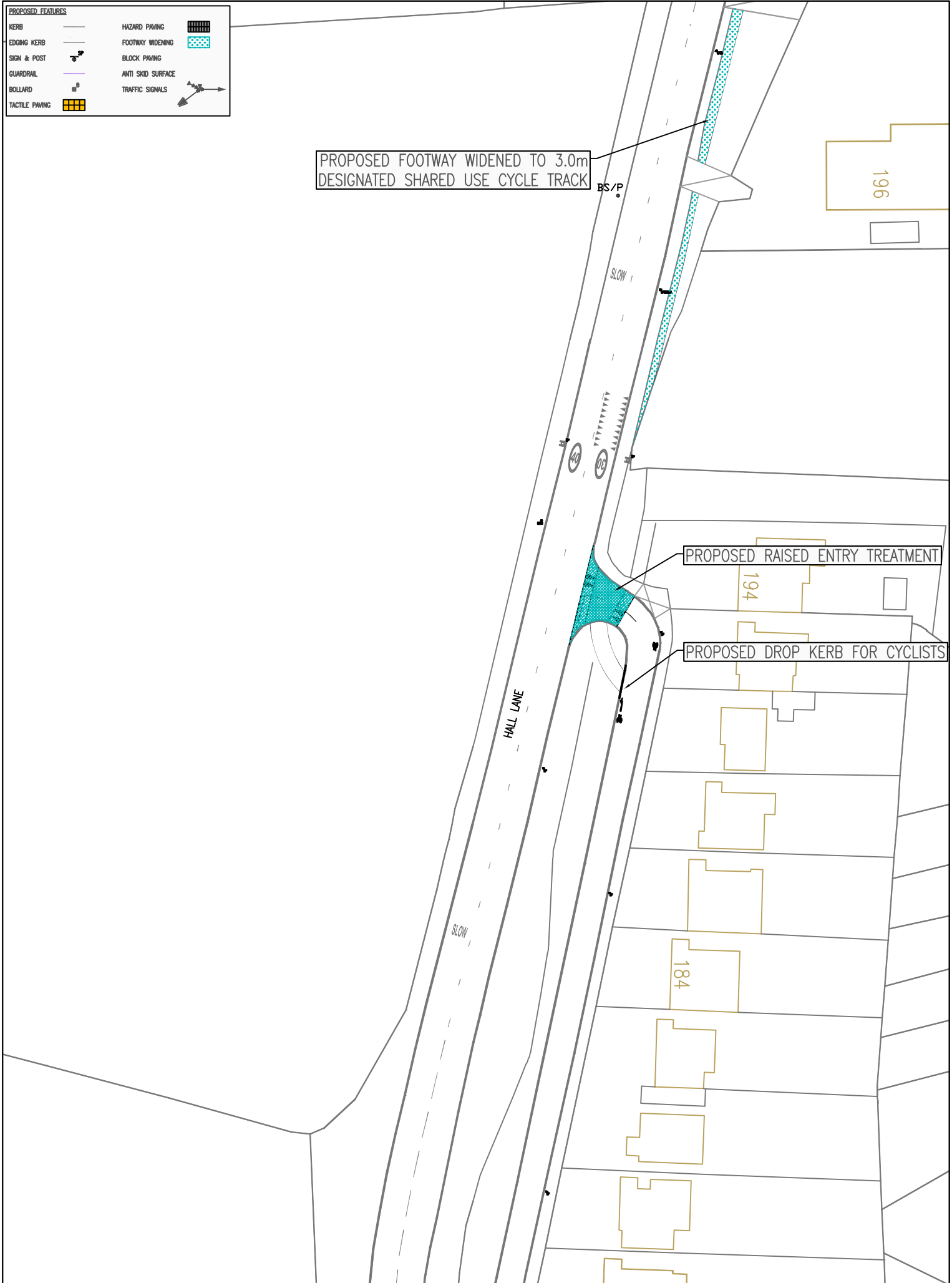
APPROVED BY	REVISION	AMENDMENT	DATE
MLP	A		

PROPOSED FEATURES	
KERB	HAZARD PAVING
EDGING KERB	FOOTWAY WIDENING
SIGN & POST	BLOCK PAVING
GUARDRAIL	ANTI SKID SURFACE
BOLLARD	TRAFFIC SIGNALS
TACTILE PAVING	

PROPOSED FOOTWAY WIDENED TO 3.0m  
DESIGNATED SHARED USE CYCLE TRACK

PROPOSED RAISED ENTRY TREATMENT

PROPOSED DROP KERB FOR CYCLISTS



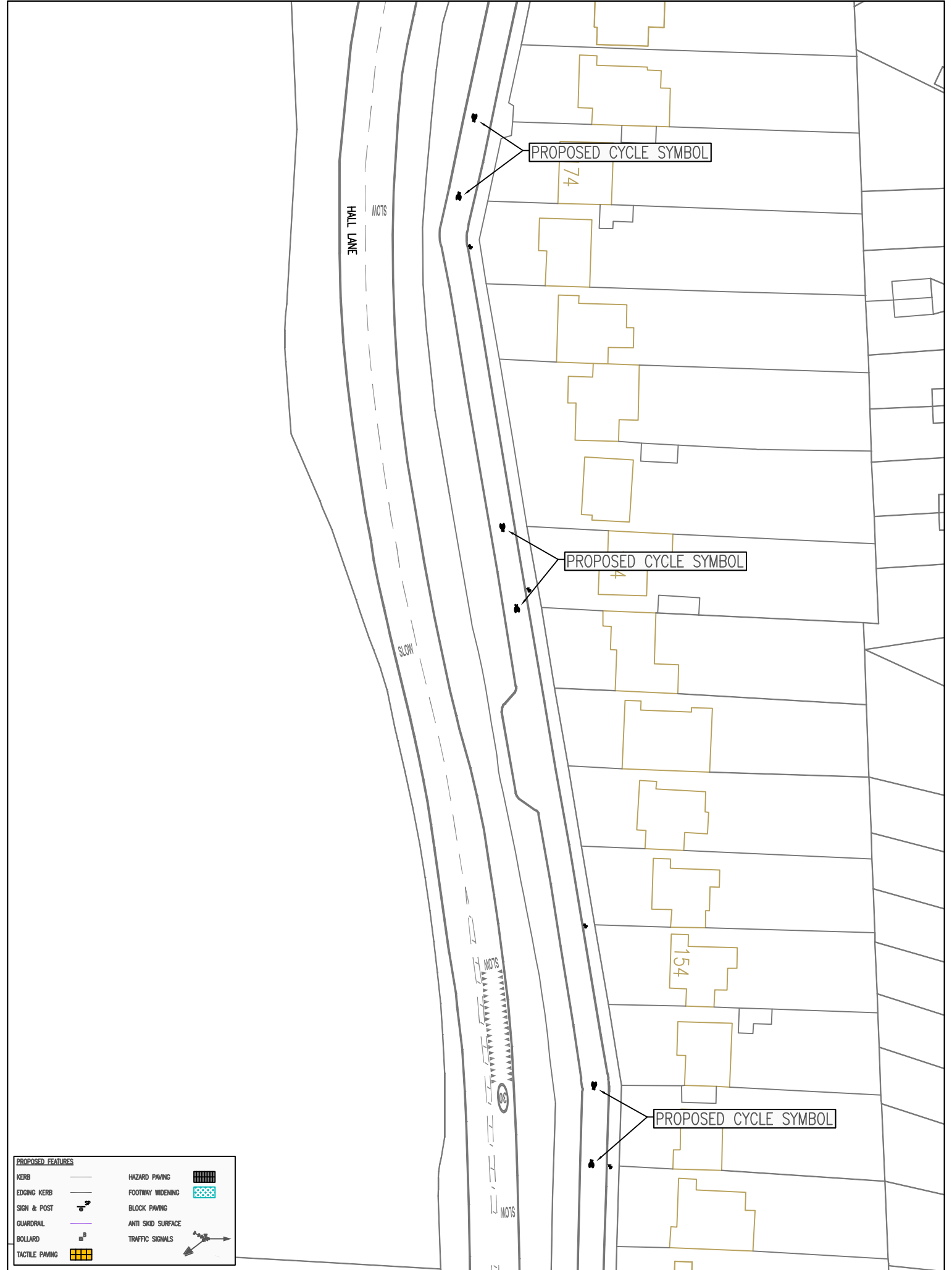
**Havering**  
ESTABLISHED LONDON BOROUGH  
 STREETCARE CULTURE & COMMUNITY  
 TRAFFIC & ENGINEERING  
 10th FLOOR MERCURY HOUSE  
 MERCURY GARDENS, ROMFORD, RM1 3DW  
 TELEPHONE No: 01708 434343  
 FAX No: 01708 433721  
 E-MAIL: streetcare@havering.gov.uk

**JOB TITLE**  
 Sustrans Connect 2  
 PHASE 2 & 3

**DRAWING TITLE**  
 HALL LANE PROPOSAL  
 DRAWING 6 OF 25

PURPOSE		CONSULTATION		APPROVED BY	
DRAWN BY	RP	CHECKED BY	MLP	APPROVED BY	MLP
SCALE (AT A3 SIZE)	N.T.S	DATE	19.12.11	<input checked="" type="checkbox"/> DRAFT	<input type="checkbox"/> ISSUE
ACAD REF:		DRAWING No	QK042-01-106	REVISION	A
Sheet Size: A3 (420x297)				REVISION	AMENDMENT
					DATE

**©COPYRIGHT**  
 This drawing belongs to StreetCare Culture & Community, Traffic & Engineering Section. Neither the whole nor any part thereof may be reproduced without prior written permission.  
 Based upon Ordnance Survey Mapping with the permission of the Controller of Her Majesty's Stationery Office © Crown copyright. Unauthorised reproduction infringes Crown copyright and may lead to prosecution or civil proceedings. London Borough of Havering 100024327



**PROPOSED FEATURES**

KERB	HAZARD PAVING
EDGING KERB	FOOTWAY WIDENING
SIGN & POST	BLOCK PAVING
GUARDRAIL	ANTI SKID SURFACE
BOLLARD	TRAFFIC SIGNALS
TACTILE PAVING	

**Havering**  
ESTABLISHED LONDON BOROUGHS  
 STREETCARE CULTURE & COMMUNITY  
 TRAFFIC & ENGINEERING  
 10th FLOOR MERCURY HOUSE  
 MERCURY GARDENS, ROMFORD, RM1 3DW  
 TELEPHONE No: 01708 434343  
 FAX No: 01708 433221  
 E-MAIL: streetcare@havering.gov.uk

**JOB TITLE**  
 SUSTRANS CONNECT 2  
 PHASE 2 & 3

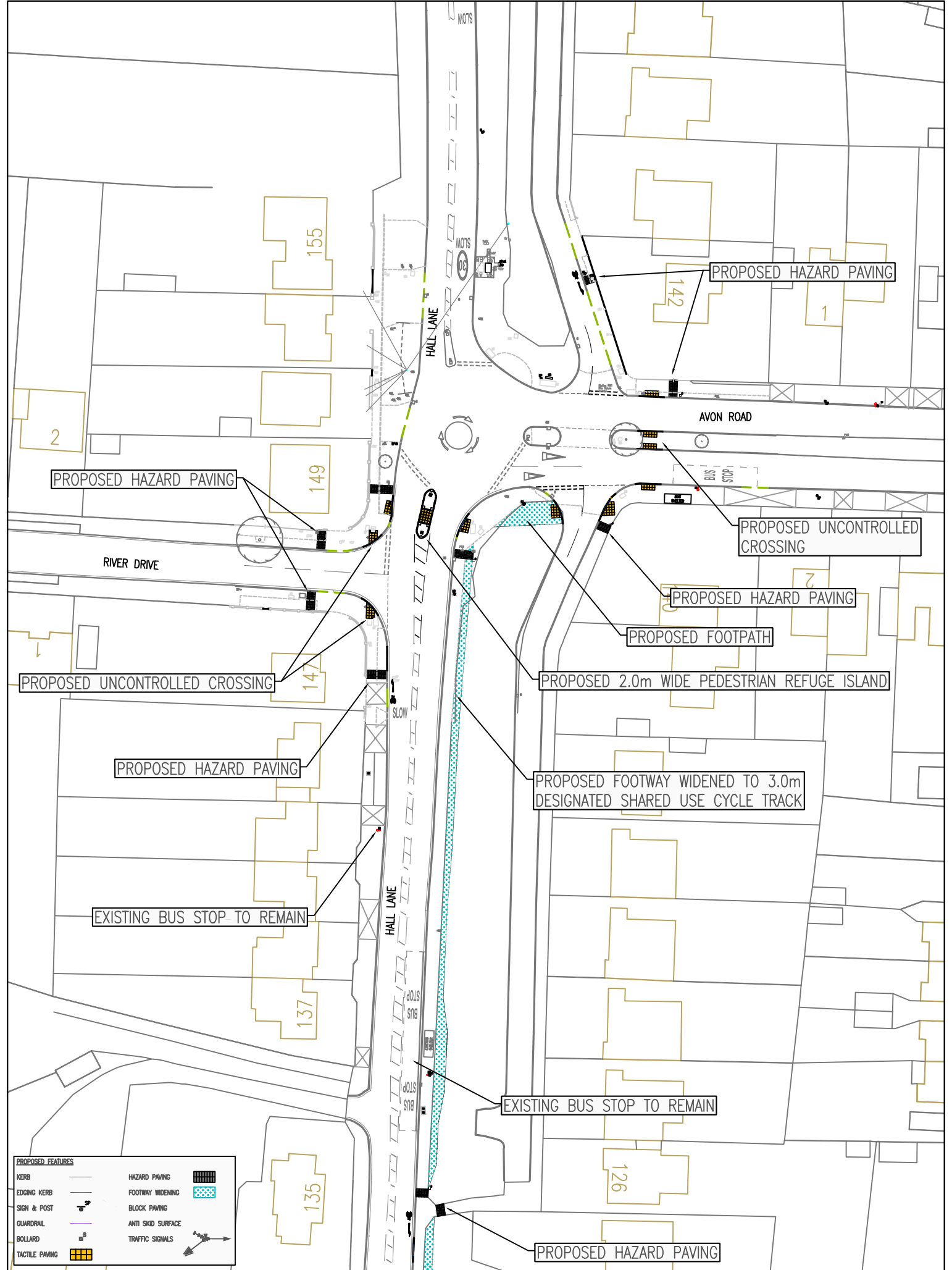
**DRAWING TITLE**  
 HALL LANE PROPOSAL  
 DRAWING 7 OF 25

<b>PURPOSE</b>	CONSULTATION	
<b>DRAWN BY</b>	<b>CHECKED BY</b>	<b>APPROVED BY</b>
RP	MLP	MLP
<b>SCALE (AT A3 SIZE)</b>	<b>DATE</b>	<b>DRAFT</b>
N.T.S	19.12.11	<input checked="" type="checkbox"/> DRAFT
<b>ACAD REF:</b>	<b>DRAWING No</b>	<b>REVISION</b>
	QK042-OI-107	A
<b>Sheet Size: A3 (420x297)</b>		<b>REVISION</b> <b>AMENDMENT</b>

**©COPYRIGHT**  
 This drawing belongs to StreetCare Culture & Community, Traffic & Engineering Section. Neither the whole nor any part thereof may be reproduced without prior written permission.

Based upon Ordnance Survey Mapping with the permission of the Controller of Her Majesty's Stationery Office © Crown copyright. Unauthorised reproduction infringes Crown copyright and may lead to prosecution or civil proceedings. London Borough of Havering 100024327

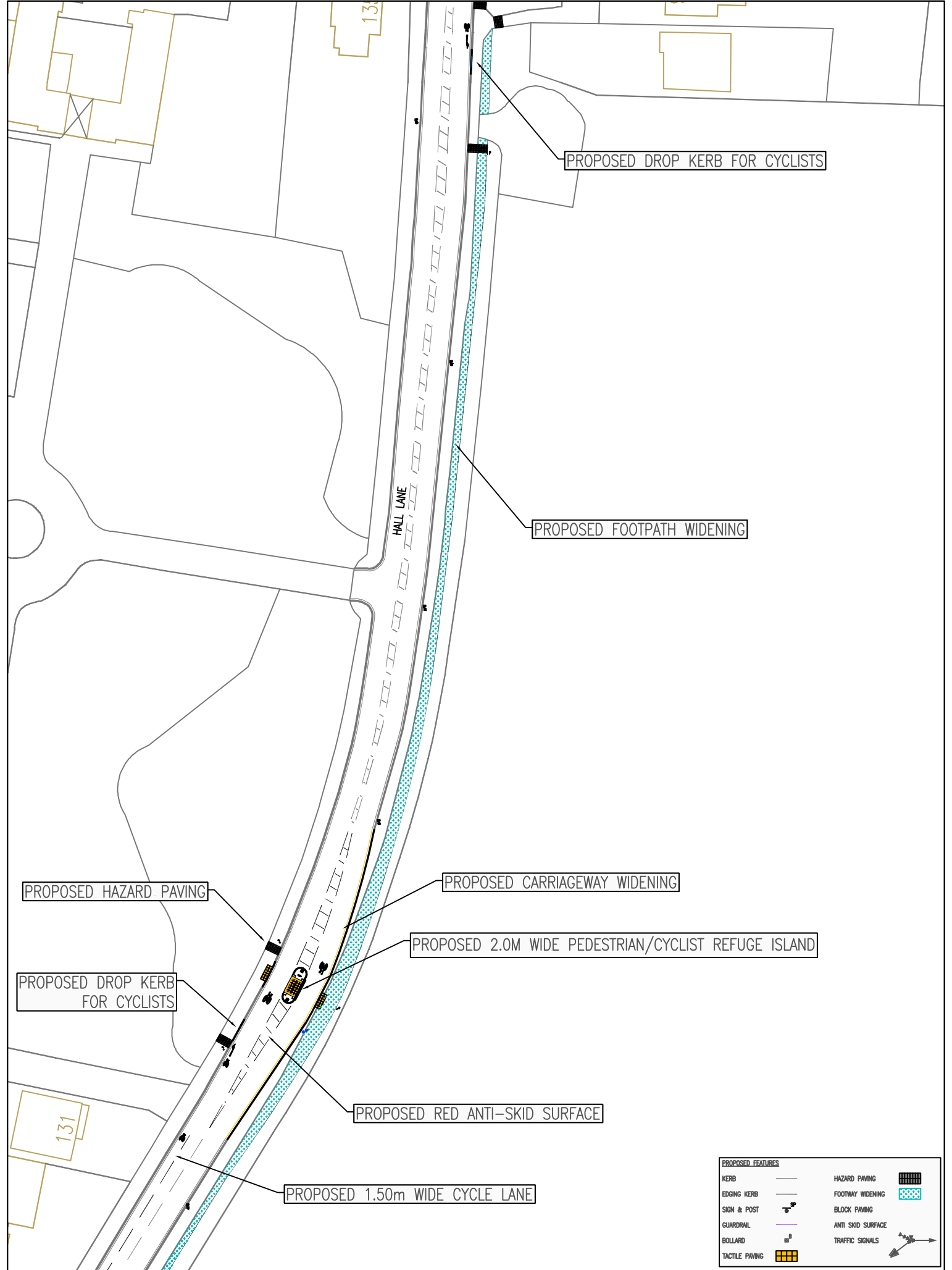




PROPOSED FEATURES	
KERB	HAZARD PAVING
EDGING KERB	FOOTWAY WIDENING
SIGN & POST	BLOCK PAVING
GUARDRAIL	ANTI SKID SURFACE
BOLLARD	TRAFFIC SIGNALS
TACTILE PAVING	

PURPOSE		CONSULTATION	
DRAWN BY RP	CHECKED BY MLP	APPROVED BY MLP	
SCALE (AT A3 SIZE) N.T.S	DATE 19.12.11	<input checked="" type="checkbox"/> DRAFT	<input type="checkbox"/> ISSUE
ACAD REF:	DRAWING No QK042-01-108	REVISION A	REVISION AMENDMENT
Sheet Size: A3 (420x297)			DATE





PROPOSED HAZARD PAVING

PROPOSED DROP KERB FOR CYCLISTS

PROPOSED RED ANTI-SKID SURFACE

PROPOSED 1.50m WIDE CYCLE LANE

PROPOSED 2.0M WIDE PEDESTRIAN/CYCLIST REFUGE ISLAND

PROPOSED CARRIAGEWAY WIDENING

PROPOSED FOOTPATH WIDENING

PROPOSED DROP KERB FOR CYCLISTS

PROPOSED FEATURES	
KERB	HAZARD PAVING
EDGING KERB	FOOTWAY WIDENING
SIGN & POST	BLOCK PAVING
GUARDRAIL	ANTI SKID SURFACE
BOLLARD	TRAFFIC SIGNALS
TACTILE PAVING	

**Havering**  
 LONDON BOROUGH  
 STREETCARE CULTURE & COMMUNITY  
 TRAFFIC & ENGINEERING  
 10th FLOOR MERCURY HOUSE  
 MERCURY GARDENS, ROMFORD, RM1 3DW  
 TELEPHONE No: 01708 434343  
 FAX No: 01708 433721  
 E-MAIL: streetcare@havering.gov.uk

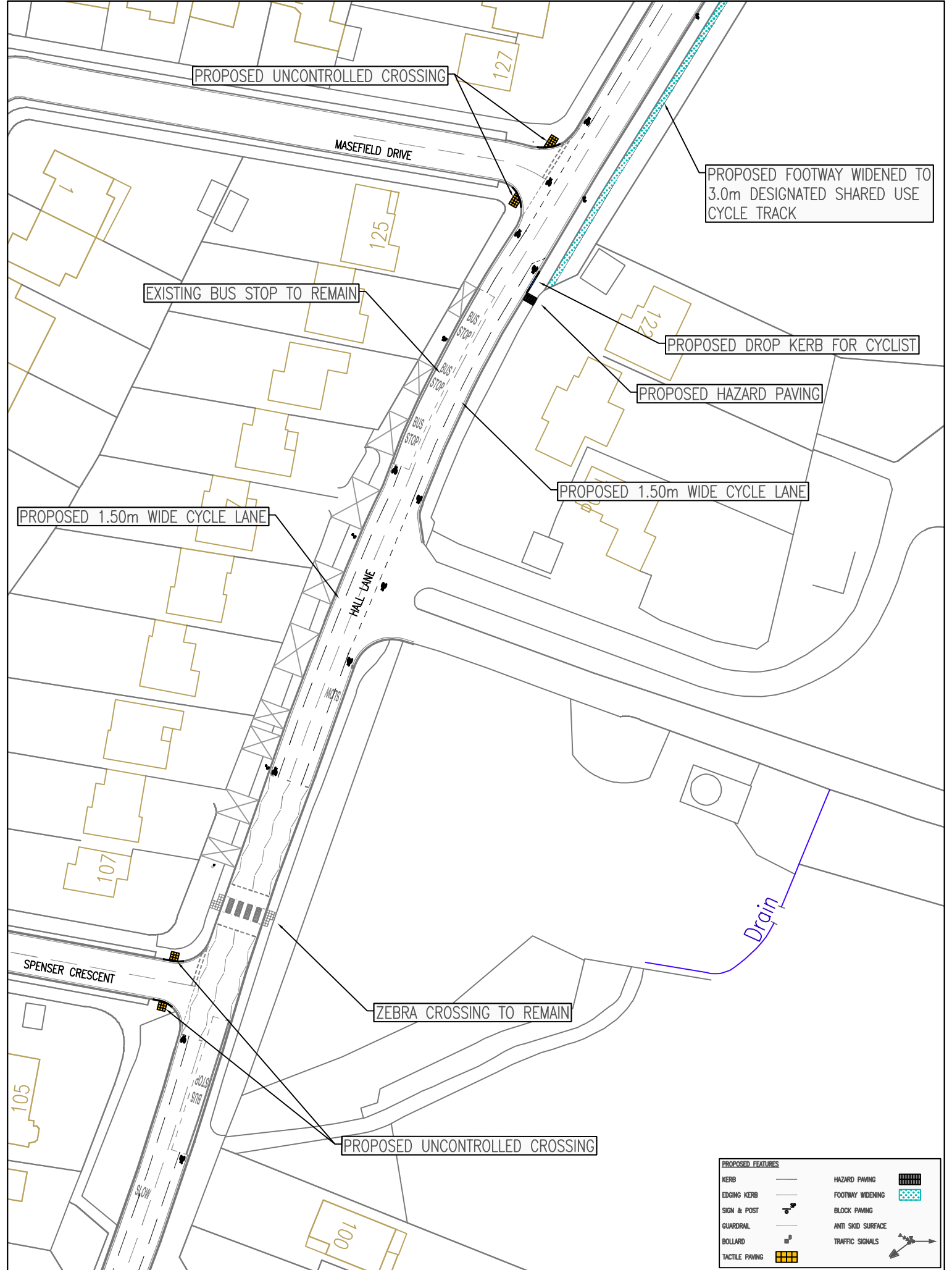
**JOB TITLE**  
 SUSTRANS CONNECT 2  
 PHASE 2 & 3

**DRAWING TITLE**  
 HALL LANE PROPOSAL  
 DRAWING 9 OF 25

PURPOSE	CONSULTATION		APPROVED BY	
DRAWN BY RP	CHECKED BY MLP	APPROVED BY MLP		
SCALE (AT A3 SIZE) N.T.S	DATE 19.12.11	<input checked="" type="checkbox"/> DRAFT	<input type="checkbox"/> ISSUE	
ACAD REF:	DRAWING No QK042-OI-109	REVISION A	REVISION	AMENDMENT
Sheet Size: A3 (420x297)				DATE

**©COPYRIGHT**  
 This drawing belongs to StreetCare Culture & Community, Traffic & Engineering Section. Neither the whole nor any part thereof may be reproduced without prior written permission.

Based upon Ordnance Survey Mapping with the permission of the Controller of Her Majesty's Stationery Office © Crown copyright. Unauthorised reproduction infringes Crown copyright and may lead to prosecution or civil proceedings. London Borough of Havering 100024327



PROPOSED FEATURES	
KERB	HAZARD PAVING
EDGING KERB	FOOTWAY WIDENING
SIGN & POST	BLOCK PAVING
GUARDRAIL	ANTI SKID SURFACE
BOLLARD	TRAFFIC SIGNALS
TACTILE PAVING	

**Havering**  
 LONDON BOROUGH OF  
 STREETCARE CULTURE & COMMUNITY  
 TRAFFIC & ENGINEERING  
 10th FLOOR MERCURY HOUSE  
 MERCURY GARDENS, ROMFORD, RM1 3DW  
 TELEPHONE No: 01708 434343  
 FAX No: 01708 433721  
 E-MAIL: streetcare@havering.gov.uk

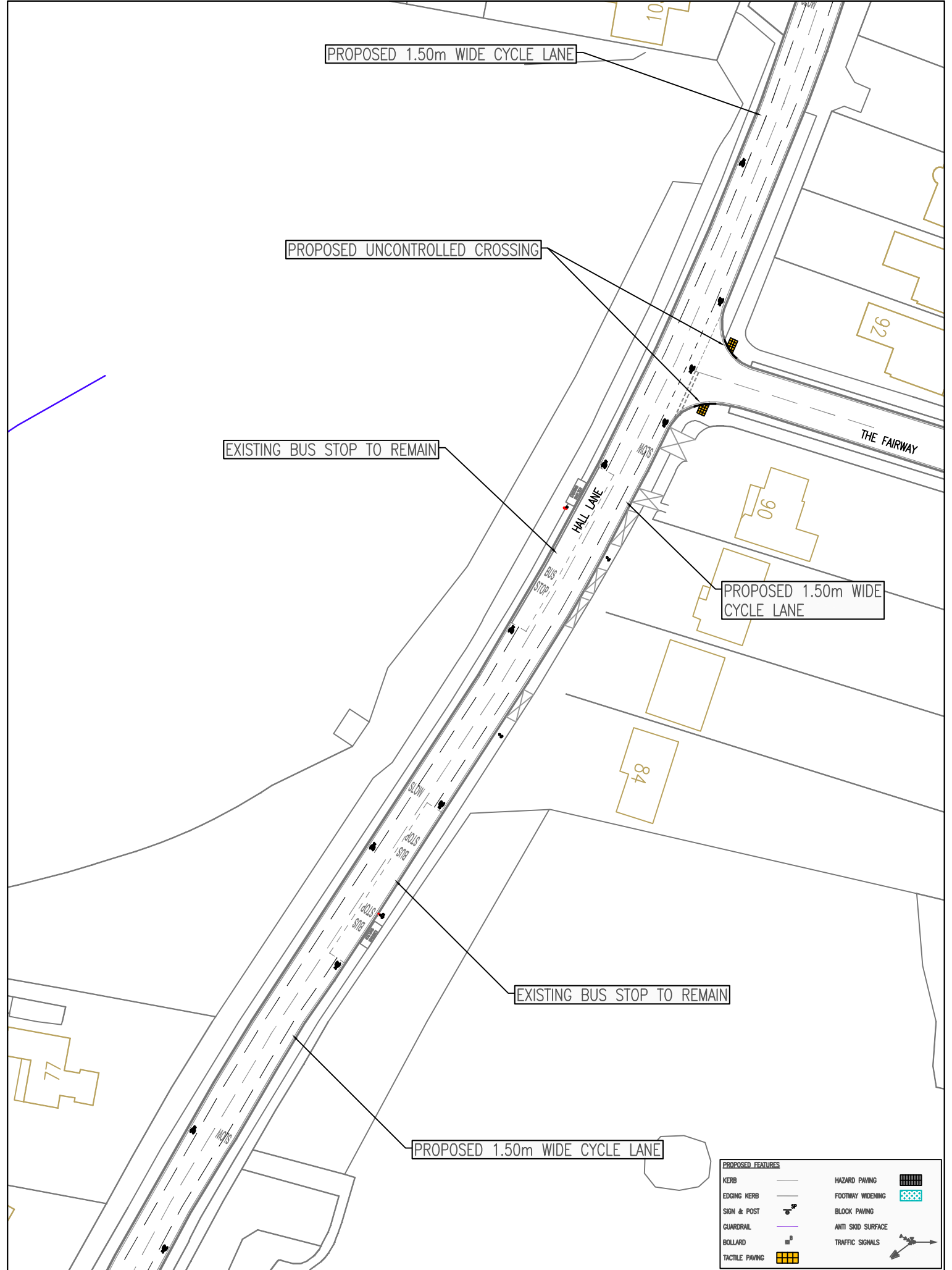
**JOB TITLE**  
 SUSTRANS CONNECT 2  
 PHASE 2 & 3

**DRAWING TITLE**  
 HALL LANE PROPOSAL  
 DRAWING 10 OF 25

PURPOSE		CONSULTATION	
DRAWN BY RP	CHECKED BY MLP	APPROVED BY MLP	
SCALE (AT A3 SIZE) N.T.S	DATE 19.12.11	<input checked="" type="checkbox"/> DRAFT	<input type="checkbox"/> ISSUE
ACAD REF:	DRAWING No QK042-OI-110	REVISION A	REVISION AMENDMENT
Sheet Size: A3 (420x297)			DATE

**©COPYRIGHT**  
 This drawing belongs to StreetCare Culture & Community, Traffic & Engineering Section. Neither the whole nor any part thereof may be reproduced without prior written permission.

Based upon Ordnance Survey Mapping with the permission of the Controller of Her Majesty's Stationery Office © Crown copyright. Unauthorised reproduction infringes Crown copyright and may lead to prosecution or civil proceedings. London Borough of Havering 100024327



PROPOSED FEATURES	
KERB	HAZARD PAVING
EDGING KERB	FOOTWAY WIDENING
SIGN & POST	BLOCK PAVING
GUARDRAIL	ANTI SKID SURFACE
BOLLARD	TRAFFIC SIGNALS
TACTILE PAVING	

**Havering**  
MEMBER OF LONDON BOROUGHS  
 STREETCARE CULTURE & COMMUNITY  
 TRAFFIC & ENGINEERING  
 10th FLOOR MERCURY HOUSE  
 MERCURY GARDENS, ROMFORD, RM1 3DW  
 TELEPHONE No: 01708 434343  
 FAX No: 01708 433721  
 E-MAIL: streetcare@havering.gov.uk

**JOB TITLE**  
 SUSTRANS CONNECT 2  
 PHASE 2 & 3

**DRAWING TITLE**  
 HALL LANE PROPOSAL  
 DRAWING 11 OF 25

PURPOSE		CONSULTATION	
DRAWN BY RP	CHECKED BY MLP	APPROVED BY MLP	
SCALE (AT A3 SIZE) N.T.S	DATE 19.12.11	<input checked="" type="checkbox"/> DRAFT	<input type="checkbox"/> ISSUE
ACAD REF:	DRAWING No QK042-OI-111	REVISION A	REVISION AMENDMENT
Sheet Size: A3 (420x297)			DATE

**©COPYRIGHT**  
 This drawing belongs to StreetCare Culture & Community, Traffic & Engineering Section. Neither the whole nor any part thereof may be reproduced without prior written permission.

Based upon Ordnance Survey Mapping with the permission of the Controller of Her Majesty's Stationery Office © Crown copyright. Unauthorised reproduction infringes Crown copyright and may lead to prosecution or civil proceedings. London Borough of Havering 100024327

PROPOSED 1.50m WIDE CYCLE LANE

El Sub Sta

HALL LANE

PROPOSED 1.50m WIDE CYCLE LANE

PROPOSED UNCONTROLLED CROSSING

CENTRE HATCH TO BE REMOVED AND REPLACED WITH NEW CENTRE LINE MARKING

INGREBOURNE GARDENS

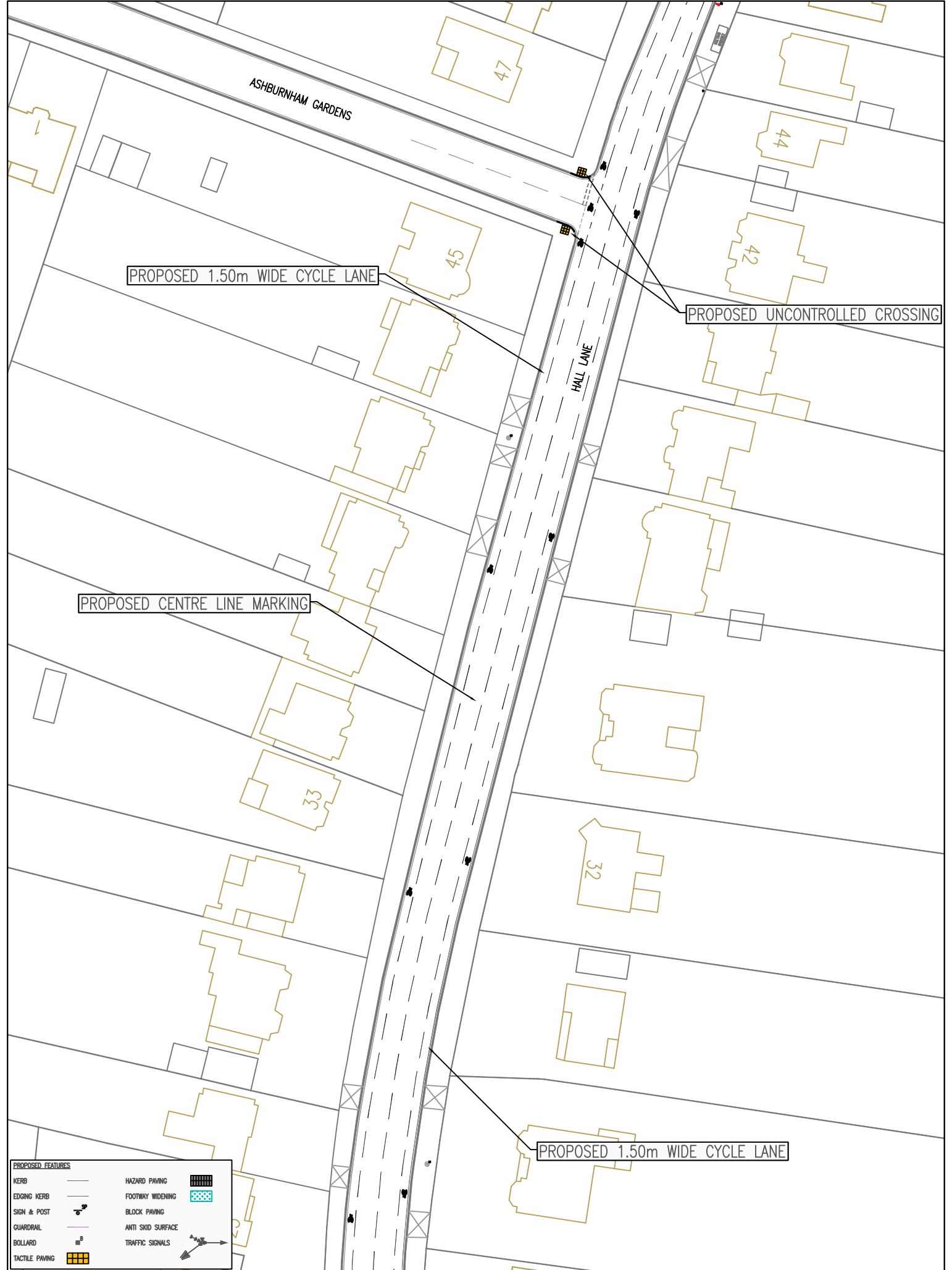
PEDESTRIAN REFUGE ISLAND TO REMAIN

EXISTING BUS STOP TO REMAIN

PEDESTRIAN RELOCATED BUS STOP

PROPOSED FEATURES	
KERB	HAZARD PAVING
EDGING KERB	FOOTWAY WIDENING
SIGN & POST	BLOCK PAVING
GUARDRAIL	ANTI SKID SURFACE
BOLLARD	TRAFFIC SIGNALS
TACTILE PAVING	

PURPOSE	CONSULTATION	APPROVED BY
DRAWN BY RP	CHECKED BY MLP	APPROVED BY MLP
SCALE (AT A3 SIZE) N.T.S	DATE 19.12.11	REVISION DRAFT ISSUE
ACAD REF:	DRAWING No QK042-OI-112	REVISION A
Sheet Size: A3 (420x297)		REVISION AMENDMENT



PROPOSED FEATURES	
KERB	HAZARD PAVING
EDGING KERB	FOOTWAY WIDENING
SIGN & POST	BLOCK PAVING
GUARDRAIL	ANTI SKID SURFACE
BOLLARD	TRAFFIC SIGNALS
TACTILE PAVING	

**Havering**  
CONSOLE LONDON BOROUGHS  
 STREETCARE CULTURE & COMMUNITY  
 TRAFFIC & ENGINEERING  
 10th FLOOR MERCURY HOUSE  
 MERCURY GARDENS, ROMFORD, RM1 3DW  
 TELEPHONE No: 01708 434343  
 FAX No: 01708 433721  
 E-MAIL: streetcare@havering.gov.uk

**JOB TITLE**  
 SUSTRANS CONNECT 2  
 PHASE 2 & 3

**DRAWING TITLE**  
 HALL LANE PROPOSAL  
 DRAWING 13 OF 25

PURPOSE	CONSULTATION	APPROVED BY
DRAWN BY RP	CHECKED BY MLP	MLP
SCALE (AT A3 SIZE) N.T.S	DATE 19.12.11	<input checked="" type="checkbox"/> DRAFT <input type="checkbox"/> ISSUE
ACAD REF:	DRAWING No QK042-OI-113	REVISION A
Sheet Size: A3 (420x297)		REVISION AMENDMENT

**©COPYRIGHT**  
 This drawing belongs to StreetCare Culture & Community, Traffic & Engineering Section. Neither the whole nor any part thereof may be reproduced without prior written permission.

Based upon Ordnance Survey Mapping with the permission of the Controller of Her Majesty's Stationery Office © Crown copyright. Unauthorised reproduction infringes Crown copyright and may lead to prosecution or civil proceedings. London Borough of Havering 100024327



PROPOSED FEATURES	
KERB	HAZARD PAVING
EDGING KERB	FOOTWAY WIDENING
SIGN & POST	BLOCK PAVING
GUARDRAIL	ANTI SKID SURFACE
BOLLARD	TRAFFIC SIGNALS
TACTILE PAVING	

PROPOSED CENTRE LINE MARKING

PROPOSED 1.50m WIDE CYCLE LANE

PROPOSED 1.50m WIDE CYCLE LANE

TAXI BAY TO REMAIN

PROPOSED 53m ANTI-SKID SURFACE

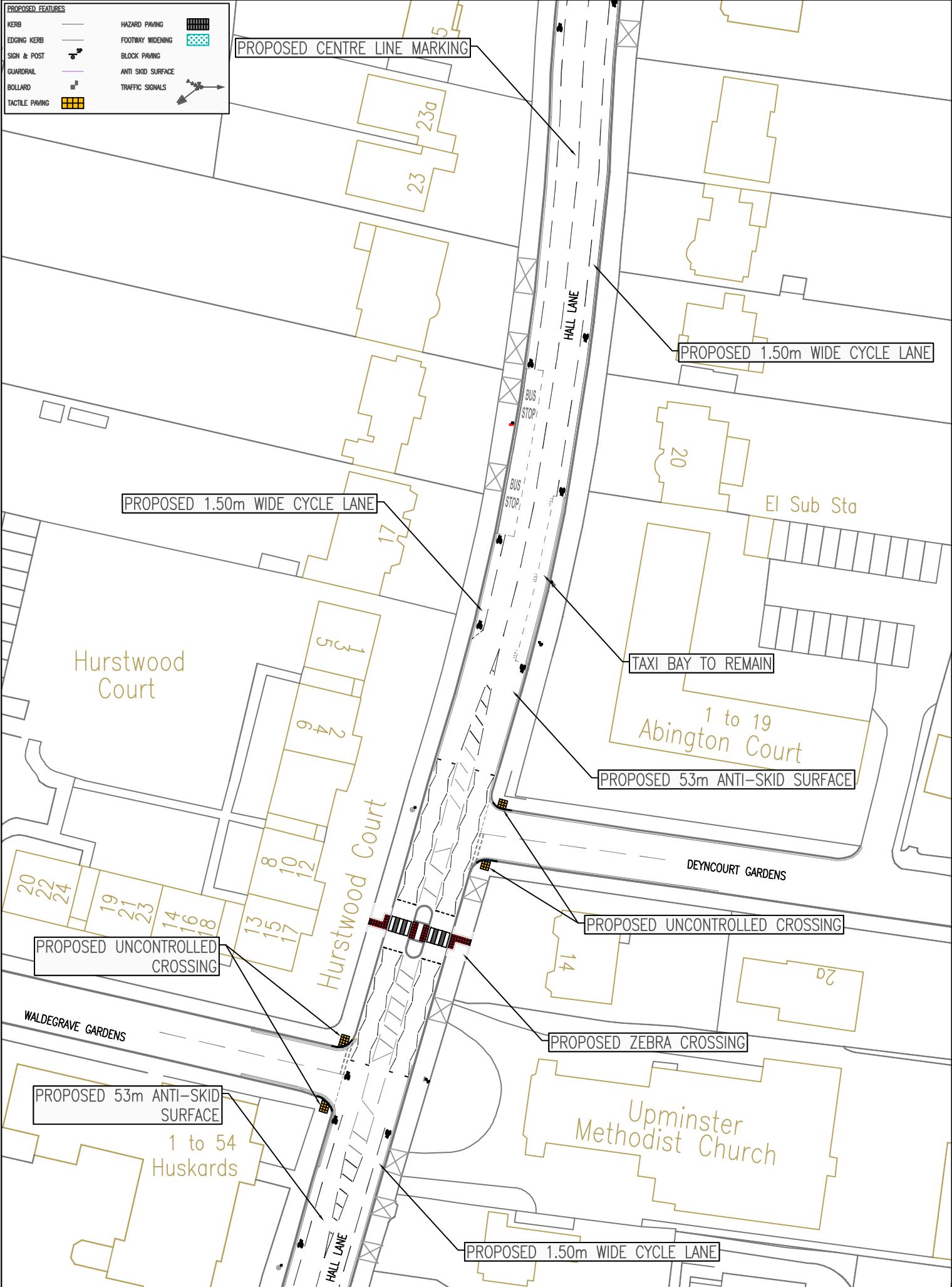
PROPOSED UNCONTROLLED CROSSING

PROPOSED UNCONTROLLED CROSSING

PROPOSED ZEBRA CROSSING

PROPOSED 53m ANTI-SKID SURFACE

PROPOSED 1.50m WIDE CYCLE LANE



**Havering**  
STREETCARE CULTURE & COMMUNITY  
 STREETCARE CULTURE & COMMUNITY  
 TRAFFIC & ENGINEERING  
 10th FLOOR MERCURY HOUSE  
 MERCURY GARDENS, ROMFORD, RM1 3DW  
 TELEPHONE No: 01708 434343  
 FAX No: 01708 433721  
 E-MAIL: streetcare@havering.gov.uk

**JOB TITLE**  
 SUSTRANS CONNECT 2  
 PHASE 2 & 3

**DRAWING TITLE**  
 HALL LANE PROPOSAL  
 DRAWING 14 OF 25

PURPOSE		CONSULTATION	
DRAWN BY RP	CHECKED BY MLP	APPROVED BY MLP	
SCALE (AT A3 SIZE) N.T.S	DATE 19.12.11	<input checked="" type="checkbox"/> DRAFT	<input type="checkbox"/> ISSUE
ACAD REF:	DRAWING No	REVISION	
Sheet Size: A3 (420x297)	QK042-OI-114	A	REVISION AMENDMENT

**©COPYRIGHT**  
 This drawing belongs to StreetCare Culture & Community, Traffic & Engineering Section. Neither the whole nor any part thereof may be reproduced without prior written permission.

Based upon Ordnance Survey Mapping with the permission of the Controller of Her Majesty's Stationery Office © Crown copyright. Unauthorised reproduction infringes Crown copyright and may lead to prosecution or civil proceedings. London Borough of Havering 100024327

CENTRE HATCH TO BE REMOVED AND REPLACED WITH NEW CENTRE LINE MARKING

1 to 35  
St Kathryn's Place

PROPOSED 1.50m WIDE CYCLE LANE

Upminster

PROPOSED 1.50m WIDE CYCLE LANE

STATION APPROACH

PH

55 57 59  
No.55-57  
51 53  
No.61  
No.63  
No.65  
63 65 67

NO.70  
NO.68  
NO.66  
NO.64  
NO.62  
NO.60  
59  
1a  
1

BRANFILL ROAD

HOWARD ROAD  
TURN LEFT

PROPOSED FEATURES	
KERB	HAZARD PAVING
EDGING KERB	FOOTWAY WIDENING
SIGN & POST	BLOCK PAVING
GUARDRAIL	ANTI SKID SURFACE
BOLLARD	TRAFFIC SIGNALS
TACTILE PAVING	

**Havering**  
STREETCARE CULTURE & COMMUNITY  
TRAFFIC & ENGINEERING  
10th FLOOR MERCURY HOUSE  
MERCURY GARDENS, ROMFORD, RM1 3DW  
TELEPHONE No: 01708 434343  
FAX No: 01708 433721  
E-MAIL: streetcare@havering.gov.uk

**JOB TITLE**  
Sustrans Connect 2  
Phase 2 & 3

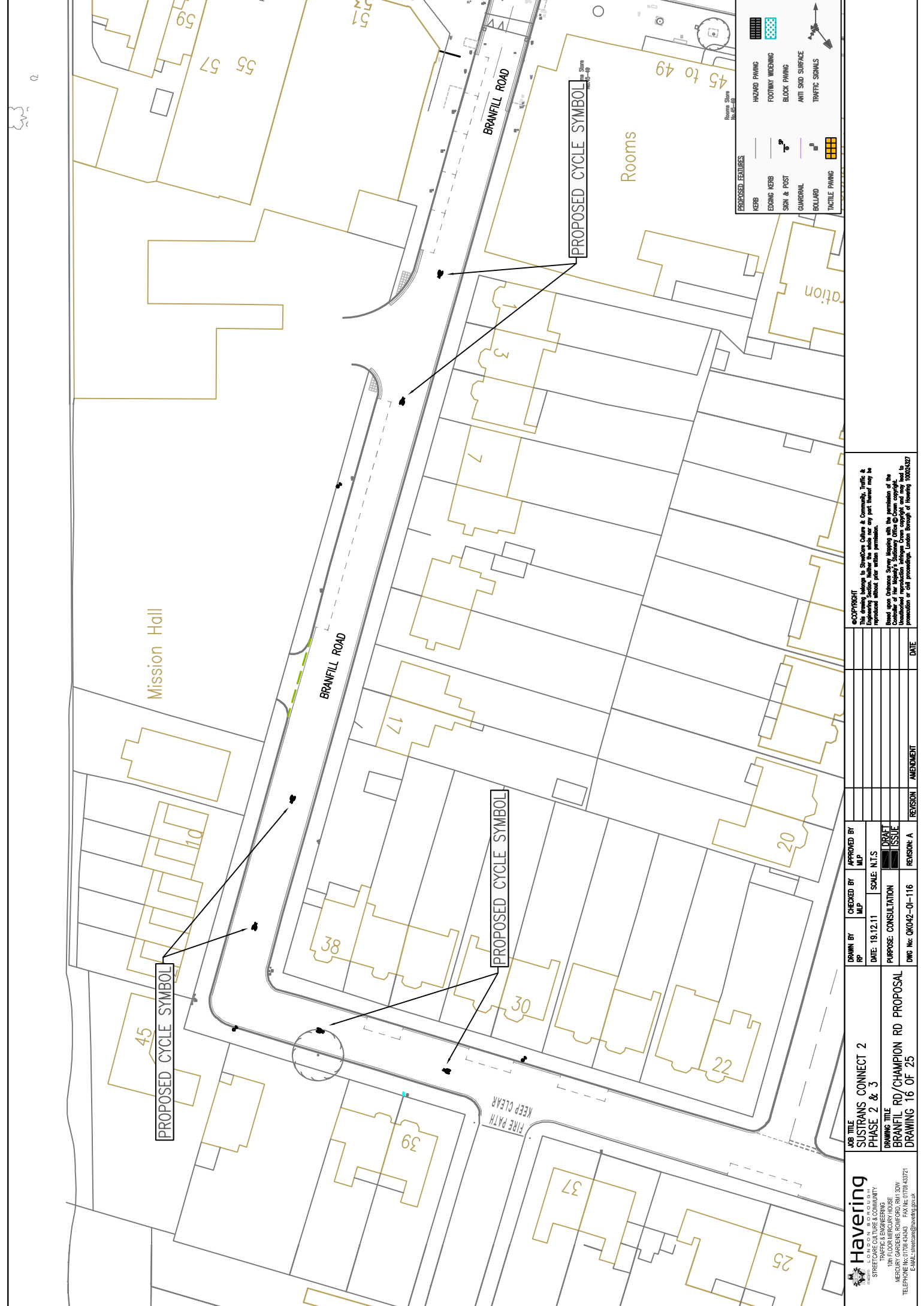
**DRAWING TITLE**  
HALL LANE PROPOSAL  
DRAWING 15 OF 25

PURPOSE		CONSULTATION	
DRAWN BY RP	CHECKED BY MLP	APPROVED BY MLP	
SCALE (AT A3 SIZE) N.T.S	DATE 19.12.11	<input checked="" type="checkbox"/> DRAFT	<input type="checkbox"/> ISSUE
ACAD REF:	DRAWING No	REVISION	
Sheet Size: A3 (420x297)	QK042-01-115	A	REVISION AMENDMENT
			DATE

**©COPYRIGHT**  
This drawing belongs to StreetCare Culture & Community, Traffic & Engineering Section. Neither the whole nor any part thereof may be reproduced without prior written permission.

Based upon Ordnance Survey Mapping with the permission of the Controller of Her Majesty's Stationery Office © Crown copyright. Unauthorised reproduction infringes Crown copyright and may lead to prosecution or civil proceedings. London Borough of Havering 100024327





**PROPOSED FEATURES**

HAZARD PAVING	HAZARD PAVING
FOOTWAY WIDENING	FOOTWAY WIDENING
BLOCK PAVING	BLOCK PAVING
ANTI SKID SURFACE	ANTI SKID SURFACE
TRAFFIC SIGNALS	TRAFFIC SIGNALS
KERB	KERB
EDGING KERB	EDGING KERB
SIGN & POST	SIGN & POST
GUARDRAIL	GUARDRAIL
BOLLARD	BOLLARD
TACTILE PAVING	TACTILE PAVING

©COPYRIGHT  
 Sustrans Ltd, Planning, Culture & Community, Traffic & Engineering Section. Author has made no copyright claim in reproduction without prior written permission.  
 Based upon Ordnance Survey Mapping with the permission of the Controller of Her Majesty's Stationary Office © Crown copyright. No liability is accepted for any errors or omissions. All measurements are approximate and subject to change without notice.  
 Preparation of this Drawing: Current Strategy of Planning 10/02/2027

NO.	REVISION	AMENDMENT	DATE

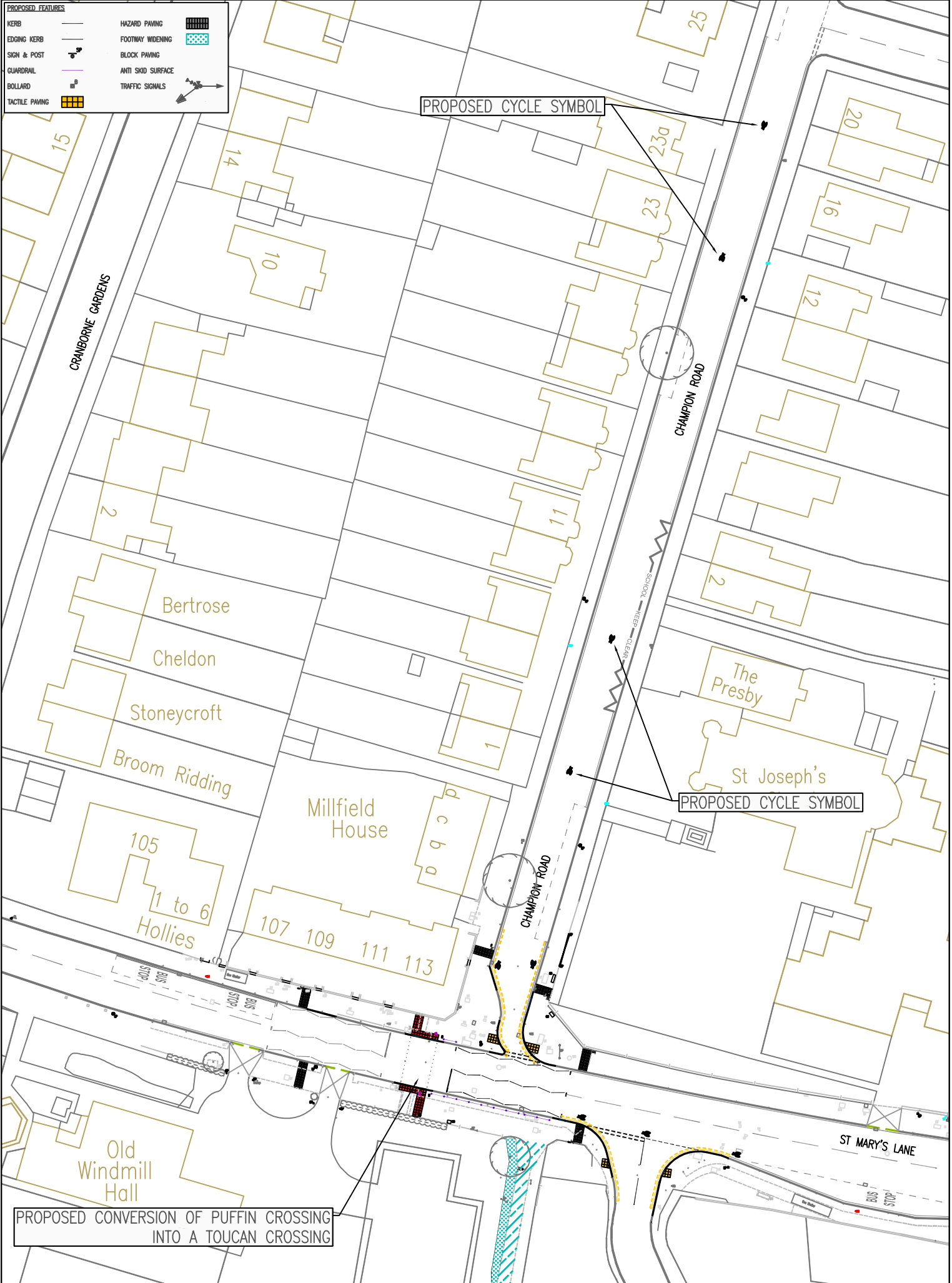
DRAWN BY RP	CHECKED BY MIP	APPROVED BY MIP
DATE: 19.12.11	SCALE: N.T.S.	DRAFT
PURPOSE: CONSULTATION	ISSUE	REVISION: A
DWG. No: CW042-01-116		

**JOB TITLE**  
 SUSTRANS CONNECT 2  
 PHASE 2 & 3

**DRAWING TITLE**  
 BRANFILL RD/CHAMPION RD PROPOSAL  
 DRAWING 16 OF 25

**Havering**  
 CONSULTANTS  
 LONDON BOROUGH  
 STREETCARE CULTURE & COMMUNITY  
 TRAFFIC & ENGINEERING  
 MERCURY GARDENS, BOWFORD, RM1 3DW  
 TELEPHONE No: 01708 624243 FAX No: 01708 637271  
 E-MAIL: streetcare@havering.gov.uk

PROPOSED FEATURES	
KERB	HAZARD PAVING
EDGING KERB	FOOTWAY WIDENING
SIGN & POST	BLOCK PAVING
GUARDRAIL	ANTI SKID SURFACE
BOLLARD	TRAFFIC SIGNALS
TACTILE PAVING	



PROPOSED CYCLE SYMBOL

PROPOSED CYCLE SYMBOL

PROPOSED CONVERSION OF PUFFIN CROSSING INTO A TOUCAN CROSSING

**Havering**  
 STREETCARE CULTURE & COMMUNITY  
 TRAFFIC & ENGINEERING  
 10th FLOOR MERCURY HOUSE  
 MERCURY GARDENS, ROMFORD, RM1 3DW  
 TELEPHONE No: 01708 434343  
 FAX No: 01708 433721  
 E-MAIL: streetcare@havering.gov.uk

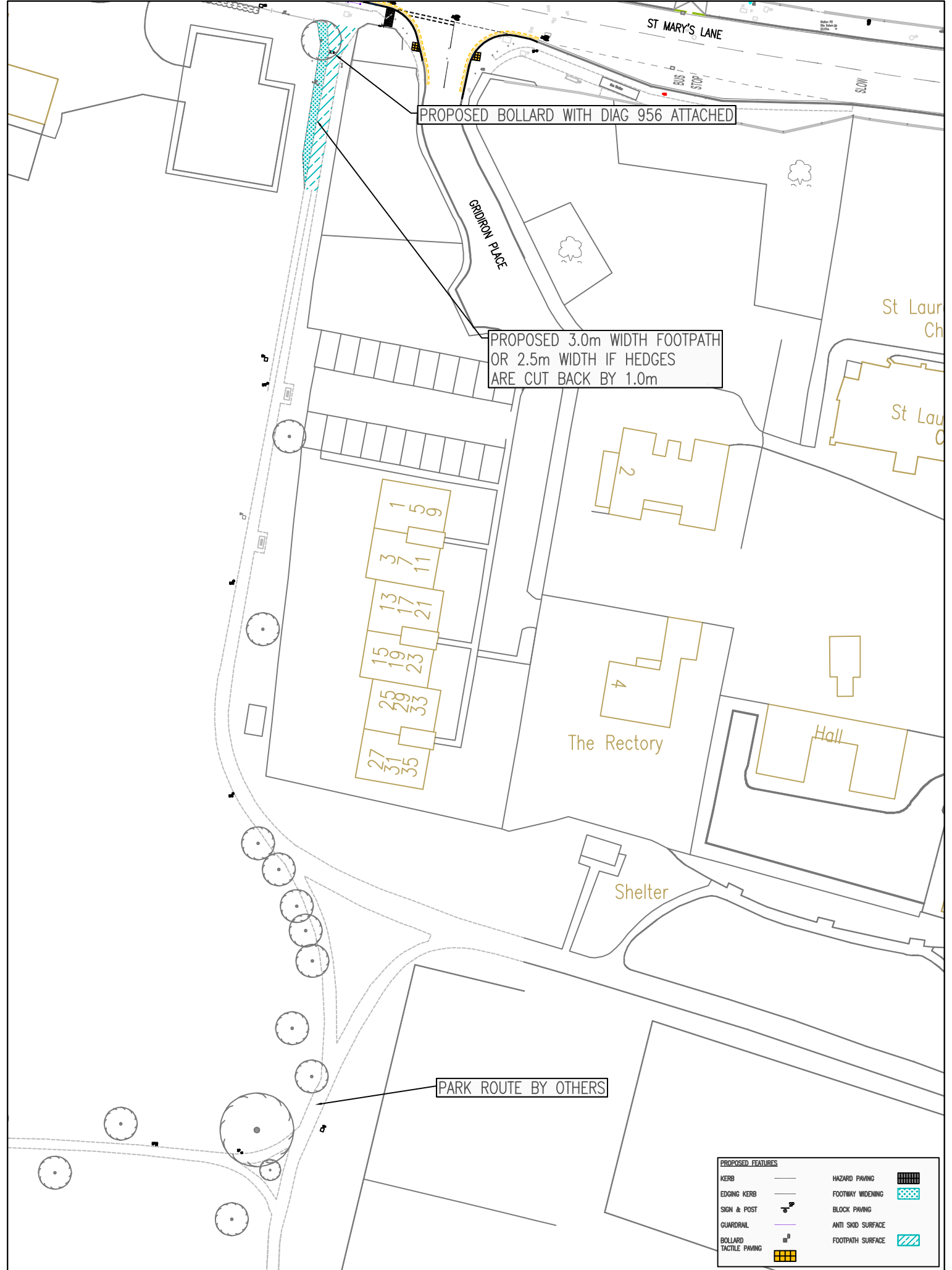
**JOB TITLE**  
 SUSTRANS CONNECT 2  
 PHASE 2 & 3

**DRAWING TITLE**  
 BRANFIL RD/CHAMPION RD PROPOSAL  
 DRAWING 17 OF 25

PURPOSE		CONSULTATION	
DRAWN BY RP	CHECKED BY MLP	APPROVED BY MLP	
SCALE (AT A3 SIZE) N.T.S	DATE 19.12.11	<input checked="" type="checkbox"/> DRAFT	<input type="checkbox"/> ISSUE
ACAD REF:	DRAWING No QK042-01-117	REVISION A	REVISION AMENDMENT
Sheet Size: A3 (420x297)			DATE

**©COPYRIGHT**  
 This drawing belongs to StreetCare Culture & Community, Traffic & Engineering Section. Neither the whole nor any part thereof may be reproduced without prior written permission.

Based upon Ordnance Survey Mapping with the permission of the Controller of Her Majesty's Stationery Office © Crown copyright. Unauthorised reproduction infringes Crown copyright and may lead to prosecution or civil proceedings. London Borough of Havering 100024027



PROPOSED BOLLARD WITH DIAG 956 ATTACHED

PROPOSED 3.0m WIDTH FOOTPATH OR 2.5m WIDTH IF HEDGES ARE CUT BACK BY 1.0m

PARK ROUTE BY OTHERS

PROPOSED FEATURES	
KERB	HAZARD PAVING
EDGING KERB	FOOTWAY WIDENING
SIGN & POST	BLOCK PAVING
GUARDRAIL	ANTI SKID SURFACE
BOLLARD	FOOTPATH SURFACE
TACTILE PAVING	

**Havering**  
STREETCARE CULTURE & COMMUNITY  
 TRAFFIC & ENGINEERING  
 10th FLOOR MERCURY HOUSE  
 MERCURY GARDENS, ROMFORD, RM1 3DW  
 TELEPHONE No: 01708 434343  
 FAX No: 01708 433721  
 E-MAIL: streetcare@havering.gov.uk

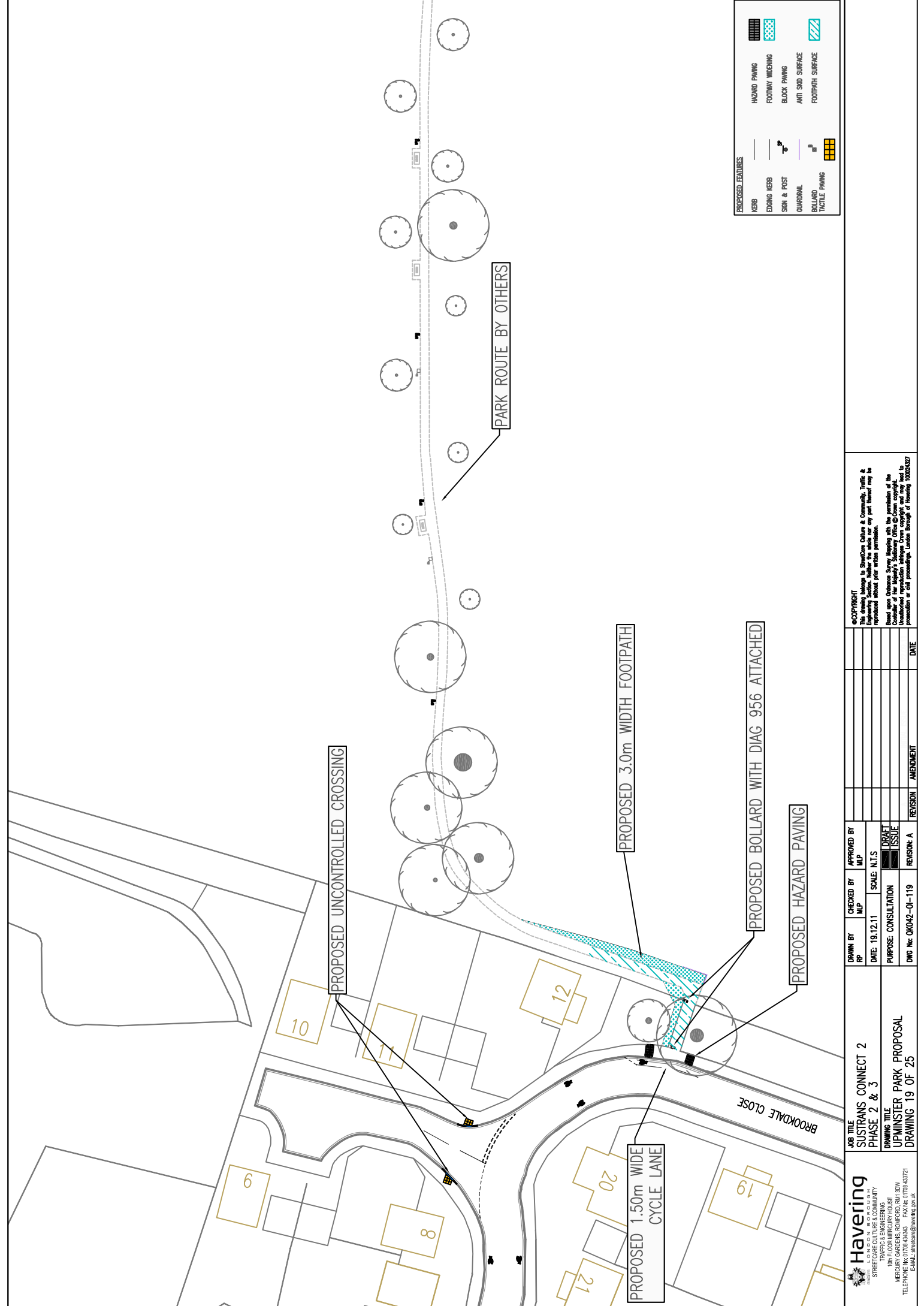
**JOB TITLE**  
 SUSTRANS CONNECT 2  
 PHASE 2 & 3

**DRAWING TITLE**  
 UPMINSTER PARK PROPOSAL  
 DRAWING 18 OF 25

PURPOSE		CONSULTATION	
DRAWN BY RP	CHECKED BY MLP	APPROVED BY MLP	
SCALE (AT A3 SIZE) N.T.S	DATE 19.12.11	<input checked="" type="checkbox"/> DRAFT	<input type="checkbox"/> ISSUE
ACAD REF:	DRAWING No QK042-OI-118	REVISION A	REVISION AMENDMENT
Sheet Size: A3 (420x297)			DATE

**©COPYRIGHT**  
 This drawing belongs to StreetCare Culture & Community, Traffic & Engineering Section. Neither the whole nor any part thereof may be reproduced without prior written permission.

Based upon Ordnance Survey Mapping with the permission of the Controller of Her Majesty's Stationery Office © Crown copyright. Unauthorised reproduction infringes Crown copyright and may lead to prosecution or civil proceedings. London Borough of Havering 100024327

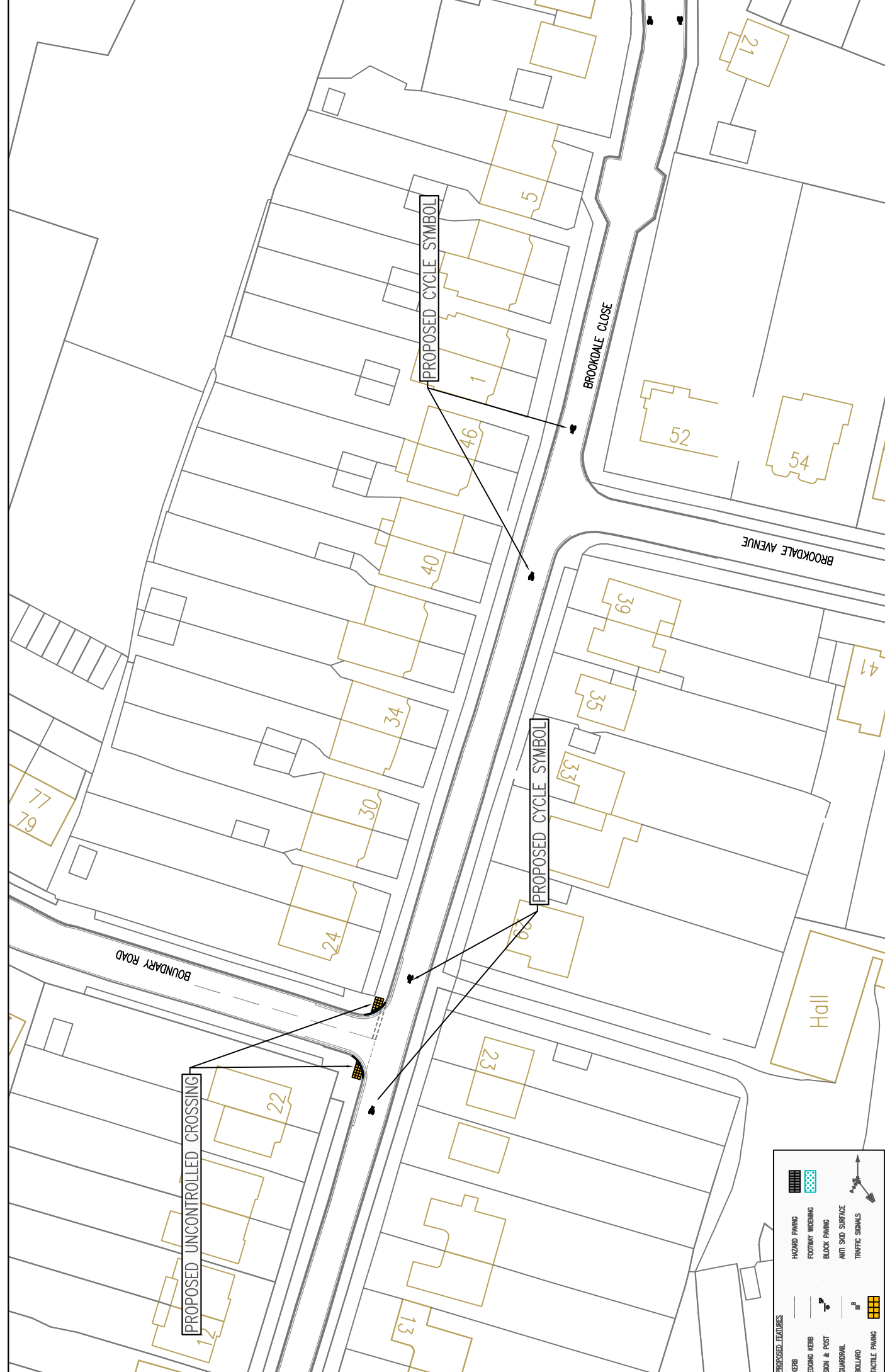


**PROPOSED FEATURES**

	HAZARD PAVING
	FOOTWAY WIDENING
	BLOCK PAVING
	AMT SMD SURFACE
	FOOTPATH SURFACE

<b>JOB TITLE</b> SUSTRANS CONNECT 2 PHASE 2 & 3	<b>DRAWN BY</b> RP	<b>CHECKED BY</b> MIP	<b>APPROVED BY</b> MIP	<b>DATE</b> 19.12.11	<b>SCALE</b> N.T.S	<b>PURPOSE</b> CONSULTATION	<b>DWG No.</b> CK042-01-119	<b>REVISION</b> A	<b>DATE</b>
	<b>DRAWING TITLE</b> UPMINSTER PARK PROPOSAL DRAWING 19 OF 25	<b>REVISION</b> AMENDMENT	<b>DATE</b>	<b>AMENDMENT</b>	<b>DATE</b>	<b>AMENDMENT</b>	<b>DATE</b>	<b>AMENDMENT</b>	<b>DATE</b>

©COPYRIGHT  
 Sustrans Connect 2, Upminster Park & Community  
 Engineering Solutions, London Borough of Havering  
 Based upon Ordnance Survey Mapping with the permission of the  
 Controller of Her Majesty's Stationary Office © Crown copyright.  
 Information is provided for general information only and may not be  
 reproduced or further disseminated without the prior written permission of the  
 Controller of Her Majesty's Stationary Office.



PROPOSED UNCONTROLLED CROSSING

PROPOSED CYCLE SYMBOL

PROPOSED CYCLE SYMBOL

**PROPOSED FEATURES**

- HAZARD PAVING
- FOOTWAY WIDENING
- BLOCK PAVING
- ANTI SKID SURFACE
- TRAFFIC SIGNALS
- KERB
- EDGING KERB
- SIGN & POST
- GUARDRAIL
- BOLLARD
- TACTILE PAVING

**JOB TITLE**  
Sustrans Connect 2  
Phase 2 & 3

**DRAWING TITLE**  
Brookdale Road  
Drawing 20 of 25

**DATE:** 19.12.11    **SCALE:** N.T.S.

**PURPOSE:** CONSULTATION    **DRAFT**    **ISSUE**

**DRW. No:** CK042-01-120    **REGION:** A

REVISION	AMENDMENT	DATE

**APPROVED BY:** MIP

**CHECKED BY:** MIP

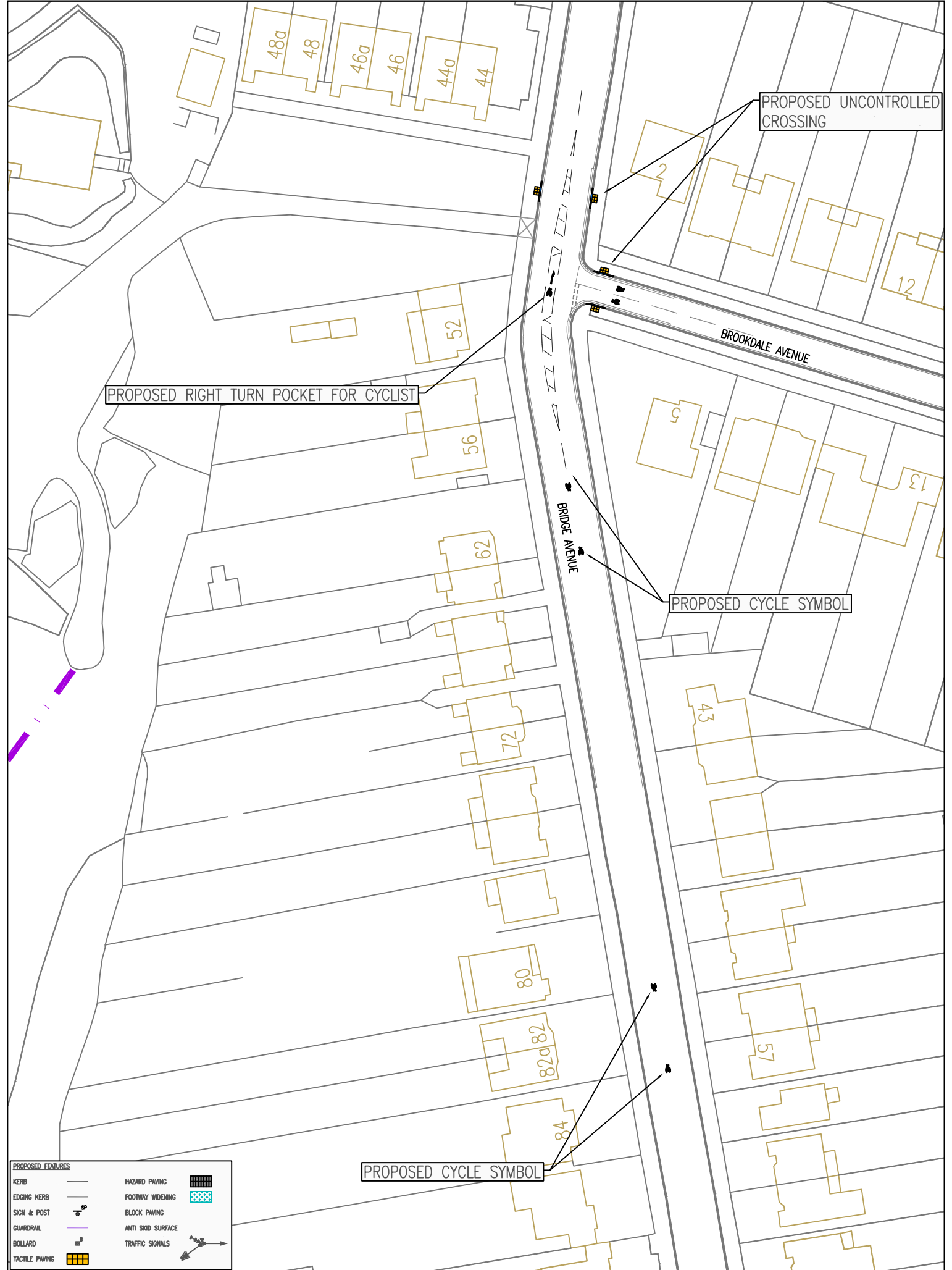
**DRAWN BY:** RP

**©COPYRIGHT** Sustrans, Culture & Community, Traffic & Engineering Solutions. Material has been prepared for use in a residential area without prior written permission.

Based upon Ordnance Survey Mapping with the permission of the Controller of Her Majesty's Stationery Office © Crown Copyright. All rights reserved. No part of this publication may be reproduced or transmitted in any form or by any means, electronic, mechanical, photocopying, recording, or by any information storage and retrieval system, without prior written permission of the Copyright Clearance Center, Inc. 222 Rosewood Drive, Danvers, MA 01923, USA. Tel: +1 978 750 8400. Fax: +1 978 750 4744. www.copyright.com

**Havingit**  
STREETCARE CULTURE & COMMUNITY  
TRAFFIC & ENGINEERING SOLUTIONS  
MERCURY GARDENS, BOURFORD, RM1 3DW  
TELEPHONE No: 01708 624243    FAX No: 01708 637271  
E-MAIL: sales@havingit.co.uk





PROPOSED RIGHT TURN POCKET FOR CYCLIST

PROPOSED UNCONTROLLED CROSSING

PROPOSED CYCLE SYMBOL

PROPOSED CYCLE SYMBOL

PROPOSED FEATURES	
KERB	HAZARD PAVING
EDGING KERB	FOOTWAY WIDENING
SIGN & POST	BLOCK PAVING
GUARDRAIL	ANTI SKID SURFACE
BOLLARD	TRAFFIC SIGNALS
TACTILE PAVING	

**Havering**  
STREETCARE CULTURE & COMMUNITY  
 TRAFFIC & ENGINEERING  
 10th FLOOR MERCURY HOUSE  
 MERCURY GARDENS, ROMFORD, RM1 3DW  
 TELEPHONE No: 01708 434343  
 FAX No: 01708 433721  
 E-MAIL: streetcare@havering.gov.uk

**JOB TITLE**  
 SUSTRANS CONNECT 2  
 PHASE 2 & 3

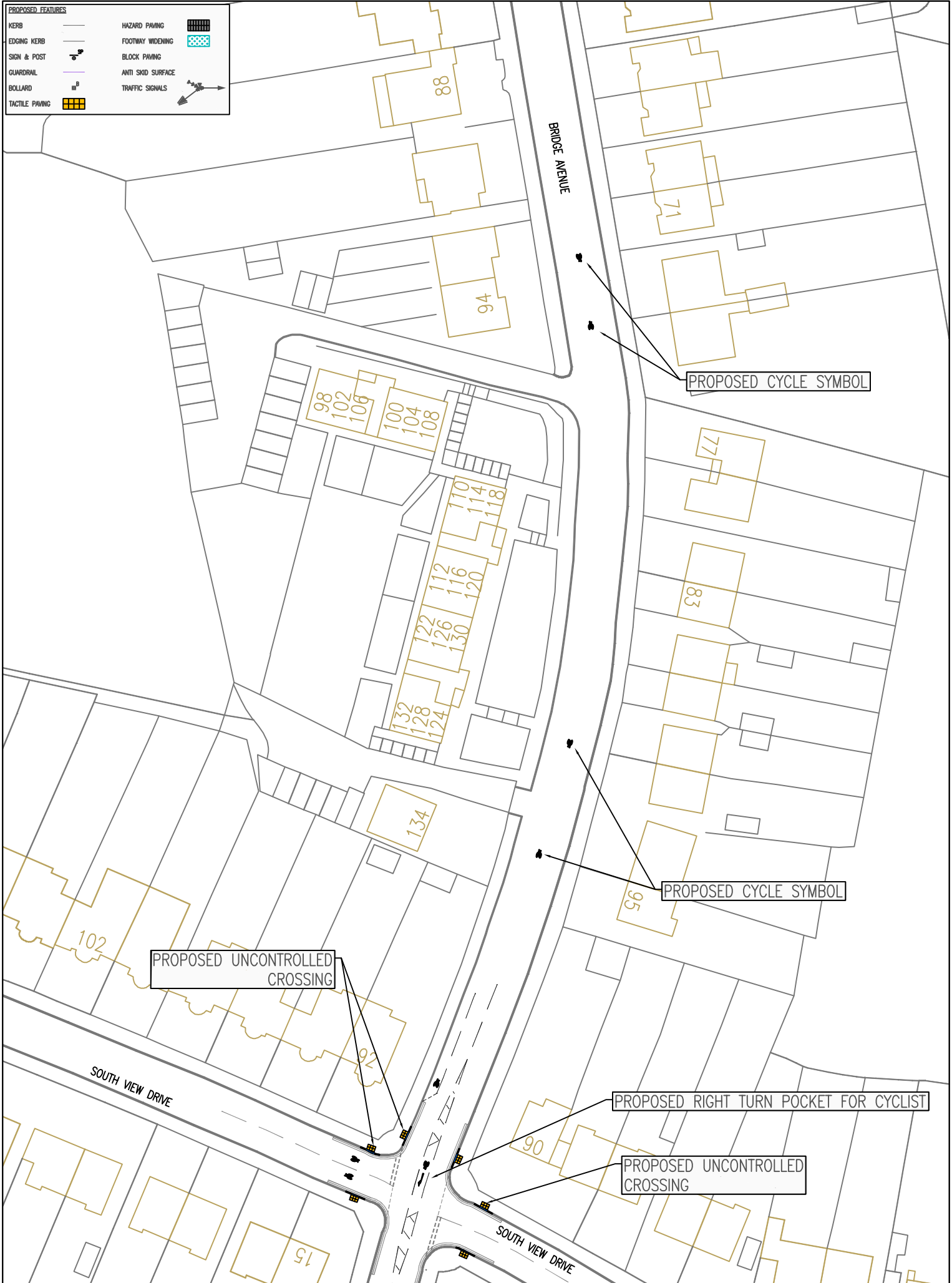
**DRAWING TITLE**  
 BROOKDALE/BRIDGE RD PROPOSAL  
 DRAWING 21 OF 25

PURPOSE		CONSULTATION	
DRAWN BY RP	CHECKED BY MLP	APPROVED BY MLP	
SCALE (AT A3 SIZE) N.T.S	DATE 19.12.11	<input checked="" type="checkbox"/> DRAFT	<input type="checkbox"/> ISSUE
ACAD REF:	DRAWING No QK042-01-121	REVISION A	REVISION AMENDMENT
Sheet Size: A3 (420x297)			DATE

**©COPYRIGHT**  
 This drawing belongs to StreetCare Culture & Community, Traffic & Engineering Section. Neither the whole nor any part thereof may be reproduced without prior written permission.

Based upon Ordnance Survey Mapping with the permission of the Controller of Her Majesty's Stationery Office © Crown copyright. Unauthorised reproduction infringes Crown copyright and may lead to prosecution or civil proceedings. London Borough of Havering 100024327

PROPOSED FEATURES		
KERB	HAZARD PAVING	
EDGING KERB	FOOTWAY WIDENING	
SIGN & POST	BLOCK PAVING	
GUARDRAIL	ANTI SKID SURFACE	
BOLLARD	TRAFFIC SIGNALS	
TACTILE PAVING		



**Havering**  
 STREETCARE CULTURE & COMMUNITY  
 TRAFFIC & ENGINEERING  
 10th FLOOR MERCURY HOUSE  
 MERCURY GARDENS, ROMFORD, RM1 3DW  
 TELEPHONE No: 01708 434343  
 FAX No: 01708 433721  
 E-MAIL: streetcare@havering.gov.uk

**JOB TITLE**  
 SUSTRANS CONNECT 2  
 PHASE 2 & 3

**DRAWING TITLE**  
 BRIDGE RD PROPOSAL  
 DRAWING 22 OF 25

PURPOSE		CONSULTATION	
DRAWN BY RP	CHECKED BY MLP	APPROVED BY MLP	
SCALE (AT A3 SIZE) N.T.S	DATE 19.12.11	<input type="checkbox"/> DRAFT	<input type="checkbox"/> ISSUE
ACAD REF:	DRAWING No QK042-OI-122	REVISION A	
Sheet Size: A3 (420x297)		REVISION	AMENDMENT

**©COPYRIGHT**  
 This drawing belongs to StreetCare Culture & Community, Traffic & Engineering Section. Neither the whole nor any part thereof may be reproduced without prior written permission.

Based upon Ordnance Survey Mapping with the permission of the Controller of Her Majesty's Stationery Office © Crown copyright. Unauthorised reproduction infringes Crown copyright and may lead to prosecution or civil proceedings. London Borough of Havering 100024027

DATE





PROPOSED CYCLE SYMBOL

PROPOSED UNCONTROLLED CROSSING

PROPOSED CYCLE SYMBOL

PROPOSED 'AT ANY TIME' WAITING RESTRICTIONS TO BE INCREASED

**PROPOSED FEATURES**

- KERB
- EDGING KERB
- SIGN & POST
- GUARDRAIL
- BOLLARD
- TACTILE PAVING
- HAZARD PAVING
- FOOTWAY WIDENING
- BLOCK PAVING
- ANTI SKID SURFACE
- TRAFFIC SIGNALS

**Havingit**  
 LONDON BOROUGH  
 STREETCARE CULTURE & COMMUNITY  
 PACIFIC ENGINEERING  
 100 MERCURY GARDENS, SOUTHFIELD, RM1 3DW  
 TELEPHONE No: 01708 624243 FAX No: 01708 437271  
 E-MAIL: shane@havingit.co.uk

**JOB TITLE**  
 SUSTRANS CONNECT 2  
 PHASE 2 & 3

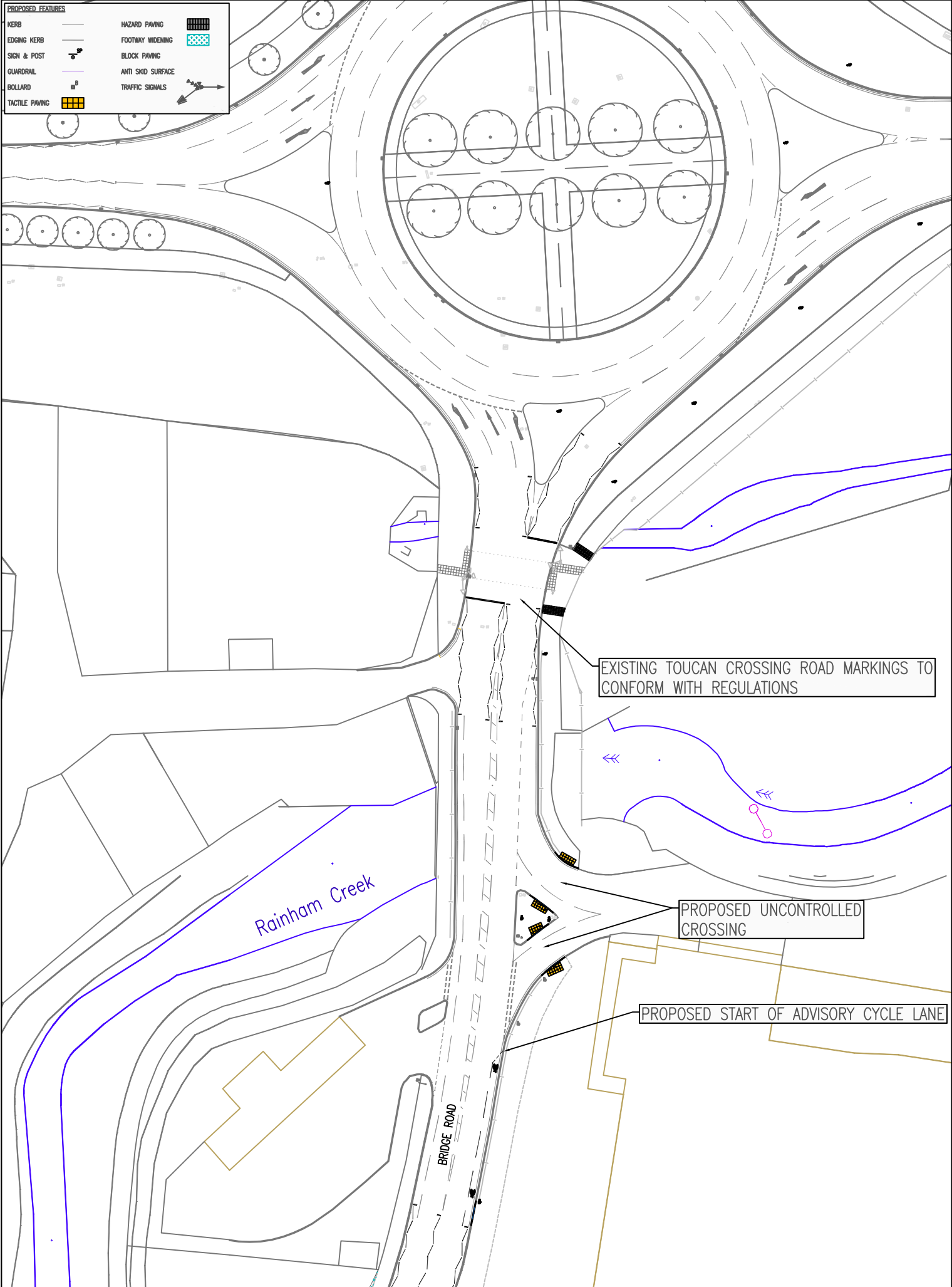
**DRAWING TITLE**  
 SOUTH VIEW DRIVE  
 DRAWING 23 OF 25

DRAWN BY	RP	CHECKED BY	MIP	APPROVED BY	MIP
DATE:	19.12.11	SCALE:	M:T:S		
PURPOSE:	CONSULTATION	DRAFT	ISSUE		
DWG No:	CK042-01-123	REGION:	A	REVISION	AMENDMENT

©COPYRIGHT  
 Havingit Ltd, London, Culture & Community, Pacific &  
 Engineering Solutions. All rights reserved. No part of this  
 publication may be reproduced without prior written permission.

Based upon Ordnance Survey Mapping with the permission of the  
 Controller of Her Majesty's Stationary Office © Crown copyright.  
 Information is provided as a guide only. It is not intended to  
 constitute a contract. Havingit Ltd, London, Culture & Community  
 is not responsible for any loss or damage arising from the use of  
 information or for any consequences arising from the use of  
 information.

PROPOSED FEATURES		
KERB	HAZARD PAVING	
EDGING KERB	FOOTWAY WIDENING	
SIGN & POST	BLOCK PAVING	
GUARDRAIL	ANTI SKID SURFACE	
BOLLARD	TRAFFIC SIGNALS	
TACTILE PAVING		



EXISTING TOUCAN CROSSING ROAD MARKINGS TO CONFORM WITH REGULATIONS

PROPOSED UNCONTROLLED CROSSING

PROPOSED START OF ADVISORY CYCLE LANE

Rainham Creek

BRIDGE ROAD

**Havering**  
 LONDON BOROUGH OF  
 STREETCARE CULTURE & COMMUNITY  
 TRAFFIC & ENGINEERING  
 10th FLOOR MERCURY HOUSE  
 MERCURY GARDENS, ROMFORD, RM1 3DW  
 TELEPHONE No: 01708 434343  
 FAX No: 01708 433721  
 E-MAIL: streetcare@havering.gov.uk

**JOB TITLE**  
 SUSTRANS CONNECT 2  
 PHASE 2 & 3

**DRAWING TITLE**  
 BRIDGE ROAD PROPOSAL  
 DRAWING 24 OF 25

**PURPOSE**  
 DRAWN BY: RP  
 SCALE (AT A3 SIZE): N.T.S.  
 ACAD REF:

**CONSULTATION**  
 CHECKED BY: MLP  
 DATE: 19.12.11  
 DRAWING No: QK042-OI-124

**APPROVED BY**  
 MLP  
 DRAFT  
 ISSUE  
 REVISION: A

**REVISION**  
 AMENDMENT  
 DATE

**©COPYRIGHT**  
 This drawing belongs to StreetCare Culture & Community, Traffic & Engineering Section. Neither the whole nor any part thereof may be reproduced without prior written permission.  
 Based upon Ordnance Survey Mapping with the permission of the Controller of Her Majesty's Stationery Office © Crown copyright. Unauthorised reproduction infringes Crown copyright and may lead to prosecution or civil proceedings. London Borough of Havering 100024327

PROPOSED FEATURES	
KERB	HAZARD PAVING
EDGING KERB	FOOTWAY WIDENING
SIGN & POST	BLOCK PAVING
GUARDRAIL	ANTI SKID SURFACE
BOLLARD	TRAFFIC SIGNALS
TACTILE PAVING	

EXISTING PUFFIN CROSSING TO BE CONVERTED INTO A TOUCAN CROSSING. CROSSING WIDTH TO BE INCREASED TO 4.00M WIDE ASSOCIATED TACTILE PAVING & ROAD MARKINGS ADJUSTED TO SUIT

PROPOSED FOOTWAY WIDENED TO 3.0m DESIGNATED SHARED USE CYCLE TRACK

PROPOSED PEDESTRIAN REFUGE ISLAND TO BE INCREASED IN SIZE TO ACCOMMODATE CYCLIST & PEDESTRIANS

PROPOSED PEDESTRIAN REFUGE ISLAND TO BE INCREASED IN SIZE TO ACCOMMODATE CYCLIST & PEDESTRIANS

Super

The Bell (PH)

PURPOSE		CONSULTATION	
DRAWN BY RP	CHECKED BY MLP	APPROVED BY MLP	
SCALE (AT A3 SIZE) N.T.S	DATE 19.12.11	<input type="checkbox"/> DRAFT	<input type="checkbox"/> ISSUE
ACAD REF:	DRAWING No	REVISION	
Sheet Size: A3 (420x297)	QK042-01-125	A	REVISION AMENDMENT